

SURVEY NO. 8641

SURVEY NARRATIVE TO COMPLY WITH PARAGRAPH 209.250
OREGON REVISED STATUTES

SURVEY FOR: Petrehn Construction Co. Joe Jarvis
 1111 N. Central Avenue 711 N. Main
 Medford, Oregon 97501 Phoenix, Oregon 97535
 (Re: Survey No. 6854) (Re: Survey No. 7374)

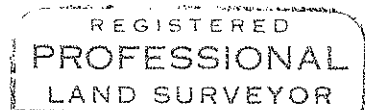
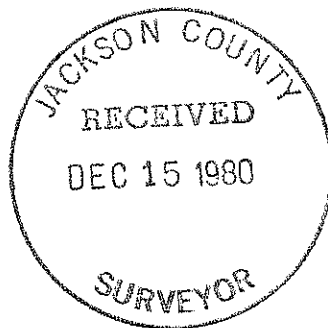
PURPOSE: To make two corrections concerning Survey No. 6854
 and 7374 as follows:

1) Survey No. 6854 shows a 5/8 inch iron pin being set North 61° 10' 38" East 876.24 feet from the South-Southeast corner of Donation Land Claim No. 41. When the monument was set a wooden fence post existed at the corner position so a 2.00 foot witness corner was set North 45° 53' 10" East 2.00 feet from the corner position.

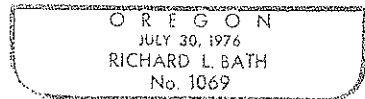
2) When the map for Survey No. 7374 was prepared, this same corner was shown at the boundary corner rather than a 2.00 foot witness corner.

Also, the bearing on Cheryl Lane should be corrected from North 43° 53' 10" East to North 45° 53' 10" East.

December 11, 1980



Richard L. Bath



Richard L. Bath
Hoffbuhr Surveying, Inc.
219 North Oakdale
Medford, Oregon 97501