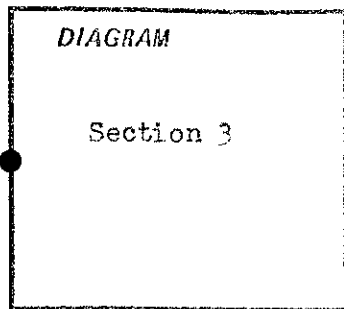


CERTIFIED RECORD OF LAND CORNER MONUMENTATION

History of original corner establishment: 3"x3" post set and two trees referenced in original survey of 1884.

Record bearing trees: 4" Chinquapin, S88°E, 5 lks.
4" Chinquapin, N67°W, 15 lks.



B.L.M re-establishment in 1965; Found both bearing trees intact. At record bearing and distance set an iron post, 28 ins. long, 2 1/2 ins. diam, 2 1/2 ins. in the ground with brass cap marked:

T33S R3W
S4 1/4 S3
1965

Established two additional bearing trees as follows:

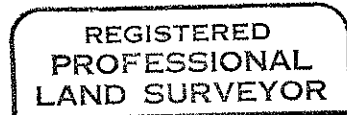

A Douglas Fir, 8 ins. diam., bears S24°E, 41 lks. dist., mkd. 1/4 S3 ET.
An Incense Cedar, 16 ins. diam., bears N41°W, 39 1/2 lks. dist., mkd. 1/4 S4 ET.

Description of corner evidence found:

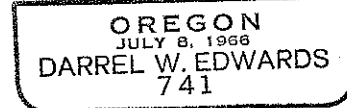
Both original trees were down. The Fir and Cedar were found intact. The Douglas Fir now measures 16 ins. diam. and the Incense Cedar now measures 20 ins. diam. The iron post and brass cap were found intact and undisturbed, though flush with the ground.

Description of monument and accessories established to perpetuate the original location of this corner: Referenced new trees as follows:

A Madrone, 8 ins. diam. bears N24°W, 35.6 feet dist. marked with a blaze.
A Hemlock, 5 ins. diam. bears S75°E, 19.8 feet dist. marked with a blaze.



Darrel W. Edwards



Office of..... County of.....
State of..... I hereby certify that the within instrument was filed in this office
for record on the..... day of....., 19.....
..... by

(COUNTY OFFICIAL)

(DEPUTY)

8628


January 6, 1981

Jackson County Surveyor,


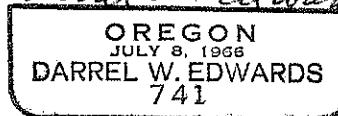
The purpose of this record is to void R.S. 8628 and to describe the monument and accessories as they currently exist.

R.S. 8628 which shows the 1/4 section corner monument missing is in error. Upon re-examination of the site the monument established by B.L.M. was found intact and undisturbed. The erroneous monument set and described in R.S. 8628 has been removed.

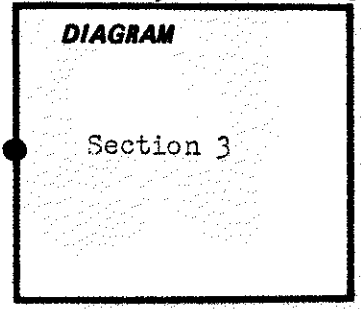
Darrel W. Edwards
P.O.Box 801, 98 Pine St.
Rogue River, OR 97537



Darrel W. Edwards



T. 33 S., R. 3 W.W.M.



History of original corner establishment: August, 1884; set post 40 chains North of corner common to Secs. 3, 4, 9, and 10. From which
 A chinquapin, 4 ins. diam., bears S. 88° E., 5 lks. dist., mkd. 1/4S ET
 A chinquapin, 4 ins. diam., bears N. 67° W., 15 lks. dist., mkd. 1/4S ET

Jackson County Surveyor re-establishment, 1965: Found both original bearing trees, one with 1/4S ET scribe visible. At corner point, set a 2 1/2 ins. iron post with brass cap. From which
 A Douglas fir, 8 ins. diam., bears S. 24° E., 41 lks. dist., mkd. 1/4S3 ET.

An incense cedar, 16 ins. diam., bears North 41° W., 39 1/2 lks. dist., mkd. 1/4S4 ET.

Description of corner evidence found: No evidence of an iron post or brass cap was found. Both original trees were down. The chinquapin to the SE was lying with its root system apparently near the original position. Both of the County Surveyor's bearing trees were intact. The cedar is now 20 inches in diam. and the fir is now a 12 incher. Both had visible blazes and County tags.

Removed

Description of monument and accessories I established to perpetuate the original location of this corner: From the above described County trees I set a 2 ins. x 36 ins. galvanized iron pipe 30 ins. in the ground with bronze cap mkd. "X"

From which

A Douglas fir, 5 ins. diam., bears S. 64° E., 17.15' dist., mkd. with blaze.

A Madrone, 8 ins. diam., bears N. 29° W., 33.80' dist., mkd. with blaze.

REGISTERED
PROFESSIONAL
LAND SURVEYOR

Darrel W. Edwards

OREGON
JULY 8, 1966
DARREL W. EDWARDS
741

JACKSON COUNTY
RECEIVED
DEC 5 1980
SURVEYOR

Office of..... County of.....

State of..... I hereby certify that the within instrument was filed in this office

for record on the..... day of....., 19.....

..... by

(COUNTY OFFICIAL)

(DEPUTY)