

1/4 SECTION CORNER

CRATER LAKE HIGHWAY

S77° 05' 36" W

PER SURVEY NO. 4422

S77° 05' 36" W 1212.36'

SOUTH 2003.49'

RE: SURVEY NO'S 4422 and 6212

MAP OF SURVEY

LOCATED IN

N.W. 1/4 of Sec 36, T33S, R1W, WM.

JACKSON COUNTY, OREGON

FOR

WILLIAM F. ALLISTON

HOFFBUHR, SURVEYING, INC. MEDFORD, OREGON

BY: RICHARD L. BATH

PLS NO 1069

SCALE: 1" = 50'

SEPTEMBER 2, 1980

BASIS OF BEARING

NO. 6212

● = FD 5/8" IRON PIN AS NOTED

⊙ = SET 5/8" x 24" IRON PIN TAGGED "R. BATH L.S. 1069"

REGISTERED PROFESSIONAL LAND SURVEYOR

Richard L. Bath

OREGON JULY 30, 1976 RICHARD L. BATH No. 1069



S77° 05' 36" W 118.84'

S05° 59' 24" E 121.82'

(S04° 27' 54" E 127.74') MEAS. 508° 02' 55" E EXISTING WIRE FENCE


FD. 5/8" IRON PIN PER SURVEY NO. 6212 AT BASE OF RETAINING WALL PULLED AT OWNERS REQUEST

EXISTING FENCE LINE

WITNESS CORNER

RE: BOUNDARY LINE AGREEMENT PER J.C. INST. NO. 80-19033

ROGUE RIVER



SURVEY NO. 8585

SURVEY NARRATIVE TO COMPLY WITH PARAGRAPH 209.250
OREGON REVISED STATUTES

SURVEY FOR: William F. Alliston
26622 Highway 62
Trail, Oregon 97541

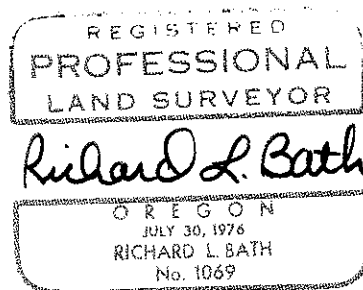

LOCATION: Northwest one-quarter (1/4) of Section 36,
Township 33 South, Range 1 West, Willamette
Meridian, Jackson County, Oregon

PURPOSE: To survey, monument, and describe an existing
fence line as shown on the attached map for the
purpose of a boundary line agreement

PROCEDURE: Located control set by this office for Survey No.
4422 and 6212. From said control, set monuments as shown and pre-
pared legal description for boundary line agreement accordingly.
Said agreement line was recorded per Instrument No. 80-19033.

Basis of bearing--Survey No. 6212

September 2, 1980



Richard L. Bath
Hoffbuhr Surveying, Inc.
219 North Oakdale
Medford, Oregon 97501