

SURVEY NO. 8020 and 5724

S 89° 22' 10" E Fd. 1 1/2" Pipe, 12" Deep
1666.67' 663.05' 48.93'

CLEVELAND STREET

N 00° 09' 30" W (Survey No. 8020)
888.13' (Rec. 888.40')



MAP OF SURVEY
LOCATED IN
S.W. 1/4 of Sec. 10, T34S, R1 W, W.M.
JACKSON COUNTY, OREGON
FOR
EAGLE POINT SCHOOL DIST. no 9


HOFFBUHR SURVEYING, INC. MEDFORD, OREGON
BY: RICHARD L. BATH PLS. NO. 1069
SCALE: 1" = 100' NOVEMBER 3, 1980
BASIS OF BEARING SURVEY NO. 8020

- Q = SET 5/8" IRON PIN
tagged "R. BATH L.S. 1069"
- = FD. 5/8" IRON PIN as noted

REGISTERED
PROFESSIONAL
LAND SURVEYOR

Richard L. Bath

OREGON
JULY 30, 1976
RICHARD L. BATH
No. 1069



Boundary Line Agreement
SEE INST. 80-21848
JACKSON COUNTY, OREGON

SURVEY NO. 6151
CRATER LAKE HIGHWAY

EDGE OF WATER (MEAS. JUNE 1980)

SECTION CORNER
(Per Survey No. 8020 control)

SURVEY NO. 6129

2096.67' S 89° 13' 50" E (Survey No. 6129)

SURVEY NO. 8584

SURVEY NARRATIVE TO COMPLY WITH PARAGRAPH 209.250
OREGON REVISED STATUTES

SURVEY FOR: Eagle Point School District No. 9 Rogue Investments, Inc.
240 Main E. P.O. Box 821
Eagle Point, Oregon 97524 Medford, Oregon 97501

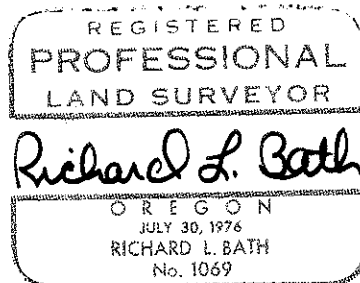

LOCATION: Southwest one-quarter (1/4) of Section 10,
Township 34 South, Range 1 West, Willamette
Meridian, Jackson County, Oregon

PURPOSE: To survey, monument, and describe an approved minor
partition in the City of Shady Cove as shown on
attached map of survey for School District No. 9.
Also, monument the South line of the property owned
by Rogue Investments, Inc.

PROCEDURE: With much control established by this office per
Survey No. 5724, 6129, 6151, and 8020, monuments were set as shown
on the attached map. The monumented line between School District
No. 9 and Rogue Investments, Inc., was agreed upon per Instrument
No. 80-21848. A boundary line agreement was prepared for the South
line of the Rogue Investments, Inc., property, but at the time of
writing of this narrative, the document has not been recorded.

Basis of bearing--Survey No. 8020

November 7, 1980



Richard L. Bath
Hoffbuhr Surveying, Inc.
219 North Oakdale
Medford, Oregon 97501