

9:55

1400

SUN OAKS, PHASES 3 AND 4




A PLANNED UNIT DEVELOPMENT SUBDIVISION IN THE CITY OF MEDFORD
LOCATED IN THE N.E. 1/4 OF SECTION 32 AND D.L.C. No. 51, T. 37S., R. 1W., W.M., JACKSON COUNTY, OREGON

80-21589

POST MONUMENTATION MAP
OCTOBER 21, 1980 80-21589

NOTE: See plat of SUN OAKS, PHASES 3 AND 4
filed for record the 21st. day of Feb., 1980, at
2:18 o'clock P.M. and recorded in volume 14 of
plats at page 16 of records of Jackson County,
Oregon, for dimensions.

I, MARK E. BOYDEN, DULY REGISTERED SURVEYOR OF THE STATE
OF OREGON, DO HEREBY CERTIFY THAT THIS MAP REPRESENTS A
SURVEY MADE BY ME OR UNDER MY DIRECTION AND THE MONUMENTS
CONFORM TO O.R.S. 92.060.



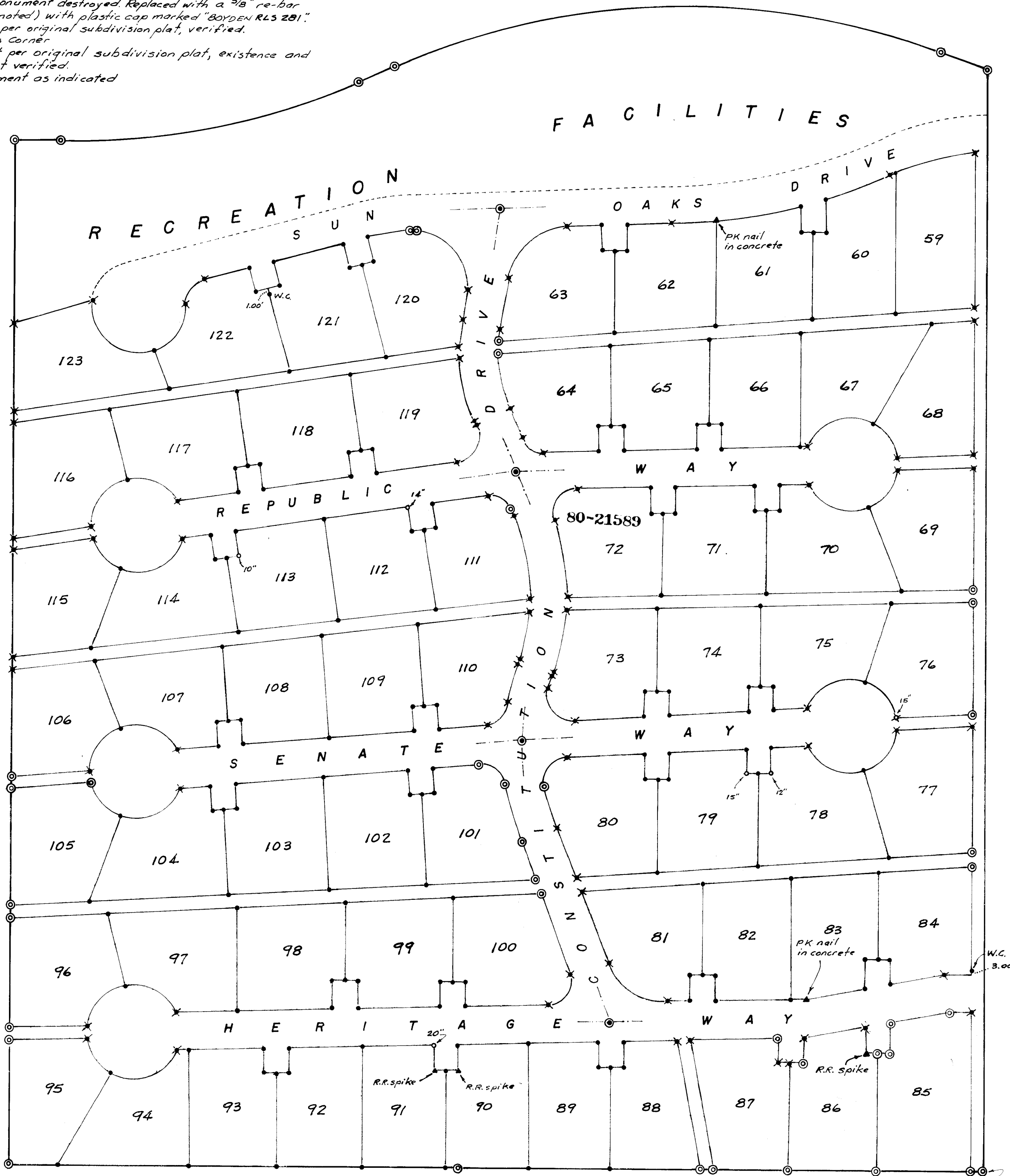
LEGEND

- Set 5/8" x 24" re-bar with plastic cap marked "BOYDEN RLS 281"
- * Original monument destroyed. Replaced with a 5/8" x 24" re-bar with plastic cap marked "BOYDEN RLS 281"
- o Set 5/8" re-bar (length as noted) with plastic cap marked "BOYDEN RLS 281"
- * Original monument destroyed. Replaced with a 5/8" re-bar (length as noted) with plastic cap marked "BOYDEN RLS 281"
- ⊙ Monument per original subdivision plat, verified.
- W.C.: Witness Corner
- ⊙ Monument per original subdivision plat, existence and position not verified.
- ▲ Set monument as indicated

EXAMINED AND APPROVED THIS 22nd DAY OF OCTOBER, 1980.

David M. Bush
CITY SURVEYOR

Clonard C. Walker
CITY ENGINEER



80-21589

FILED FOR RECORD THIS 23 DAY OF OCT., 1980 AT 9:58 O'CLOCK A.M. AND RECORDED IN THE OFFICIAL
RECORDS OF JACKSON COUNTY, OREGON.

Walter Baker
DEPUTY

Walter Young
COUNTY CLERK

INITIAL POINT

8560