


**N** BASIS OF BEARINGS: R.S. 7586



SURVEY FOR: TERRY ROLLINS	
LOCATION: SE 1/4 SEC. 16, T. 35 S., R. 4 W.W.M., IN JACKSON COUNTY, OREGON.	
SCALE: 1" = 300'	REGISTERED PROFESSIONAL LAND SURVEYOR
DATE: SEPT. 20, 1980	
● MONUMENT FOUND	<i>Darrel W. Edwards</i> OREGON JULY 8, 1926 DARREL W. EDWARDS 741
○ 5/8" STEEL PIN SET	
( ) RECORD MEASUREMENT	

35 4W 16

SURVEY NO. 8540

SURVEY NARRATIVE TO COMPLY WITH PARAGRAPH 209.250, OREGON REVISED STATUTES.

SURVEY FOR: Terry Rollins  
644 Menthorne Rd.  
Rogue River, Or. 97537

LOCATION: SE 1/4 Section 16, T. 35 S., R. 4 W.M.M., in Jackson County, Oregon.

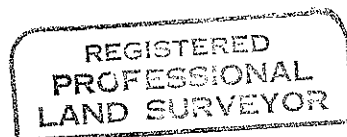
PURPOSE: To locate and monument the East 1/16 corner as shown on the attached map.

PROCEDURE: Found Brass Cap at the SE corner of Section 16 and a 1" iron pipe at the South 1/4 corner of Section 16. Set 5/8" steel pin as shown on the accompanying plat.



BASIS OF BEARINGS: R.S. 7586

DATE COMPLETED: Sept. 20, 1980.

Darrel W. Edwards  
P.O. Box 801  
Rogue River, Or. 97537  
Ph: 582-3110



*Darrel W. Edwards*



37 2W 3 DC