

MAP OF SURVEY
 LOCATED IN
 LOTS 7 & 8, BLOCK 3, COTTAGE ADDITION
 SE. 1/4 of Sec 24, T37S, R2W, W.M.
 CITY OF MEDFORD, JACKSON COUNTY OREGON
 FOR
LAWRENCE CUFFEL & FRANK SURMA, JR.
 HOFFBUHR SURVEYING, INC. MEDFORD, OREGON
 SCALE: 1" = 80' SEPTEMBER 3, 1980
 BASIS OF BEARING R/S NO. 7729
 (79-013)

CENTER OF MONUMENT
 CASE (NO MONUMENT)

- FD. 1" IRON PIN
- FD. 1/2" IRON PIN
- SET LEAD AND TACK IN CONC.
- SET 5/8" x 24" IRON PIN

REGISTERED
PROFESSIONAL
 LAND SURVEYOR
Roger R. Roberts
 OREGON
 JULY 14, 1978
 ROGER R. ROBERTS
 1654

COURT STREET
 JACKSON COUNTY
 RECEIVED
 SEP 11 1980
 SURVEYOR

37-2W-24DC TL 700 & 800

T37 2W 24DC
 TL 700, 800, 900

6058

SURVEY NARRATIVE TO COMPLY WITH PARAGRAPH 209.250
OREGON REVISED STATUTES

SURVEY FOR: Lawrence Cuffel Frank Surma, Jr.
 P.O. Box 1351 925 North Central
 Medford, Oregon Medford, Oregon 97501

LOCATION: Portions of Lots 7 and 8 of Block 3 of Cottage Addition to the City of Medford, being in the Southeast one-quarter (1/4) of Section 24, Township 37 South, Range 2 West, Willamette Meridian, Jackson County, Oregon

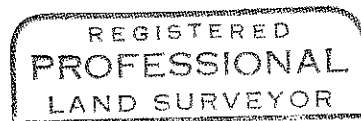

PURPOSE: To monument the boundary of Tax Lot 800 and the boundary of Tax Lot 700 along Clark Street

PROCEDURE: The centerline of Clark Street was determined by the monument case (no monument found) at the intersection of Clark Street and North Central Avenue and the 3/4 inch pipe at the intersection of the railroad right of way boundary and the Northwesterly boundary of Clark Street.

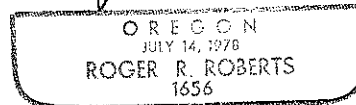
The right of way boundary of North Central Avenue was determined from control established on previous surveys by this office, which relied on earlier monumentation by others as shown.

The lead and tacks set along North Central Avenue during Survey No. 7729 no longer exist.

September 3, 1980



Roger R. Roberts



Roger R. Roberts
Hoffbuhr Surveying, Inc.
219 North Oakdale
Medford, Oregon 97501