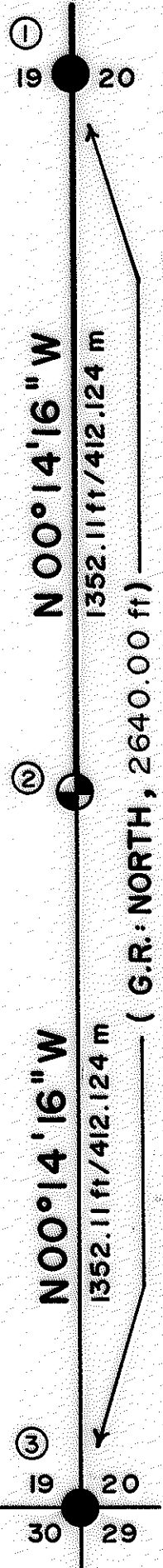


MAP OF SURVEY

LOCATED IN
 SEC. 19 & 20, T.40 S., R. 4 W., W.M.
 JACKSON COUNTY, OREGON

FOR ROGUE RIVER NATIONAL FOREST

P.O. BOX 520
 MEDFORD, OREGON
 JULY 31, 1980



① FOUND: BRASS CAP MONUMENT
 MARKED: T40S R4W
 1/4
 S19 | S20
 1966
 REFERENCES:
 14" D. Fir, S55°13'E, 12.80 ft
 18" D. Fir, S49°24'W, 4.60 ft

② SET: 2 1/2" DIA. GALVANIZED PIPE W/BRASS
 CAP 6" ABOVE GROUND
 MARKED: T40S R4W
 S1/16
 S19 | S20
 1980
 L.S. 1071
 REFERENCES:
 8" D. Fir, S57°28'59"E, 73.68 ft,
 SCRIBED: S 1/16 S20 LS 1071 BT
 10" D. Fir, S78°50'34"W, 41.96 ft,
 SCRIBED: S 1/16 S19 LS 1071 BT

BASIS OF BEARING =
 SOLAR OBSERVATION

③ FOUND: BRASS CAP MONUMENT
 MARKED: T40S R4W
 S19 | S20
 S30 | S29
 1966
 REFERENCES:
 14" Madrone, S86°00'E, 17.50 ft
 10" D. Fir, S03°00'W, 15.18 ft
 8" D. Fir, N41°00'E, 27.20 ft
 8" D. Fir, S41°00'E, 23.76 ft
 12" D. Fir, S54°00'W, 9.24 ft
 8" D. Fir, N54°00'W, 21.12 ft


SCALE IN FEET



SCALE IN METERS



1 METER = 3.280833 FEET



LEGEND

● FOUND STANDARD BLM MONUMENT.

◐ SET 2 1/2" DIA. BRASS CAP.

G.R. GOVERNMENT RECORD.

— SECTION LINE CALCULATED FROM TRAVERSE STUDY.

— PROPERTY LINE ESTABLISHED AND POSTED THIS SURVEY.

REGISTERED
PROFESSIONAL
 LAND SURVEYOR

Harold L. Center
 OREGON
 HAROLD L. CENTER
 JULY 30, 1974
 No. 1071

U.S. DEPARTMENT OF AGRICULTURE

FOREST SERVICE

REGION 6

ROGUE RIVER NAT'L. FOREST

SURVEYED BY BOWEN & PARMAN DATE July 1980

REVIEWED BY St. McQuaid DATE 8/21/80

APPROVED BY Dick Hollenberry DATE 8/21/80

8492

A 12-inch diameter Douglas-fir bears S 54° 00' W 9.24 feet distance with a healed blaze.

A 8-inch diameter Douglas-fir bears N 54° 00' W 21.12 feet distance with a healed blaze.

The 1/4 corner common to Sections 19 and 20, Township 40 South, Range 4 West, Willamette Meridian.

At the corner point I found a standard Bureau of Land Management brass cap protruding 4" above ground marked:

U. S. Dept. of Interior
Unlawful to Disturb
T4OS R4W
1/4
19 | 20
1966
Cadastral Surveys
Bureau of Land Management

From which the following references:

A 14-inch diameter Douglas-fir bears S 55° 13' E 12.80 feet distance with a healed blaze.

A 18-inch diameter Douglas-fir bears S 49° 24' W 4.60 feet distance with a healed blaze.

Corner Established This Survey

The South 1/16 corner common to Sections 19 and 20, Township 40 South, Range 4 West, Willamette Meridian.

At the corner location I set a 2 1/2-inch diameter galvanized pipe with a 2 1/2-inch diameter brass cap marked:

T4OS R4W
S 1/16
S19 | S20
1980
LS 1071


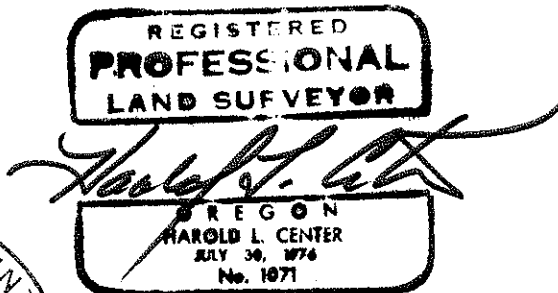
From which the following references:

A 8-inch diameter Douglas-fir bears S 57° 28' 59" E 73.68 feet distance. Scribed S 1/16 S 20 LS 1071 BT on a double blaze.

A 10-inch diameter Douglas-fir bears S 78° 50' 34" W 41.96 feet distance. Scribed S 1/16 S 19 LS 1071 BT on a double blaze.

July 31, 1980

HAROLD L. CENTER
Registered Professional Land Surveyor
Oregon Certificate No. 1071



SURVEY NARRATIVE TO COMPLY WITH
PARAGRAPH 209.250 OREGON REVISED STATUTES

SURVEY FOR: Rogue River National Forest
P. O. Box 520
Medford, Oregon 97501

LOCATION: South half (1/2) common line between Sections 19
and 20, Township 40 South, Range 4 West,
Willamette Meridian, Jackson County, Oregon.

BASIS OF BEARING: Solar observation.

PURPOSE: To monument the south 1/16 corner common to
Sections 19 and 20, Township 40 South, Range 4
West, Willamette Meridian, and mark and post
the North 1/2 of the South 1/2 of the common line
between Sections 19 and 20.

PROCEDURE: A closed traverse was ran tying the section
corner common to Sections 19, 20, 30 and 29
and the 1/4 corner common to Sections 19 and 20.
From this data true line was computed and
corner established at the location as shown on
attached map of survey.

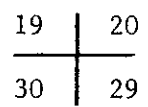
Survey was performed using a Wild T-16
Theodolite and Hewlett-Packard 3805 Electronic
Distance Meter.

Corners Accepted for Control

The section corner common to Sections 19, 20, 30 and 29, Township 40 South,
Range 4 West, Willamette Meridian.

At the corner point I found a standard Bureau of Land Management brass cap
protruding 3" above a mound of stone marked:

U. S. Dept. of Interior
Unlawful to Disturb
T40S R4W



1966
Cadastral Surveys
Bureau of Land Management

From which the following references:

- A 14-inch diameter madrone bears S 86° 00' E 17.50 feet distance. Open face with no scribe marks visible.
- A 10-inch diameter Douglas-fir bears S 03° 00' W 15.18 feet distance with a healed blaze.
- A 8-inch diameter Douglas-fir bears N 41° 00' E 27.20 feet distance with a healed blaze.
- A 8-inch diameter Douglas-fir S 41° 00' E 23.76 feet distance with a healed blaze.