

SECTION CORNER  
 Fd. 2" Iron Pipe 2" deep  
 w/ spike in center  
 Fd. and verified two 3/4" Iron Pin  
 RP's


S.W. Cor. DLC No. 66  
 Fd. 1 1/2" Iron Pipe

N 00° 20' 50" W  
 N 00° 22' 46" W 2309'  
 (Rec. N 00° 17' W 23100')

SECTION CORNER  
 Fd. Brass Disc in Concrete  
 0.8' Deep

SURVEY NO.  
 466

Fd. 3/4" Iron Pipe  
 (Bent)  
 N 00° 00' 37" W 720.33'  
 (Rec. North 720.06')  
 Fd. 3/4" Iron Pipe



JACKSON COUNTY  
 RECEIVED  
 AUG 13 1980  
 SURVEY

REGISTERED  
 PROFESSIONAL  
 LAND SURVEYOR

*Richard L. Bath*

OREGON  
 JULY 30, 1976  
 RICHARD L. BATH  
 No. 1069

MAP OF SURVEY

Located in  
 SW 1/4 of Section 9, T.37S., R.1W., W.M.  
 Jackson County, Oregon.

FOR

**WILLIAM H. MILHOAN**

HOFFBUHR SURVEYING, INC. MEDFORD, OREGON

BY: RICHARD L. BATH

PLS No 1069

SCALE: 1"=100'

JULY 31, 1980

BASIS OF BEARING:

SURVEY No. 466

ℙ = Set 5/8" x 24" Iron Pin  
 tagged "R.BATH L.S. 1069"

SURVEY NO. 8480

SURVEY NARRATIVE TO COMPLY WITH PARAGRAPH 209.250  
OREGON REVISED STATUTES

SURVEY FOR: William H. Milhoan  
3043 Delta Waters Road  
Medford, Oregon 97501

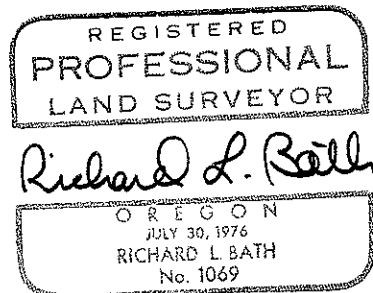

LOCATION: Southwest one-quarter (1/4) of Section 9,  
Township 37 South, Range 1 West, Willamette  
Meridian, Jackson County, Oregon

PURPOSE: To survey and monument the boundary of a 1 acre  
parcel lying within the unit ownership of our  
client's property. Our client was advised as to  
the partitioning ordinance and requirements by  
the County of Jackson. Monumented said parcel  
per client's request as shown on attached map.

PROCEDURE: Found monuments set per Survey No. 466 and other  
control monuments found previously by this office. Set monuments  
as shown on attached map.

Basis of Bearing--Survey No. 466

August 8, 1980



Richard L. Bath  
Hoffbuhr Surveying, Inc.  
219 North Oakdale  
Medford, Oregon 97501