

- ① N51°50'40" W 84.49'
Δ = 7°51'42"
- ② R = 400.00'
L = 54.885'
- ③ N30°17'38" E 36.76'
- ④ S88°05'37" E 140.36'
Δ = 49°27'56"
- ⑤ R = 42.50' L = 36.69'
R = 67.50' L = 58.275'
- ⑦ N42°26'27" E 110.43'
Δ = 25°52'25"
- ⑧ R = 117.50' L = 53.06'
R = 142.50' L = 64.35'
Δ = 19°05'57"
- ⑩ R = 122.50' L = 40.835'
R = 97.50' L = 32.50'
- ⑫ S35°39'59" W 123.45'
- ⑬ N35°39'59" E 141.39'

NOTE: Acreage is based on a 30.00' R/W Line from the centerline of Missouri Flats Road.

**MAP OF SURVEY
LOCATED IN**

NW. 1/4 of Section 17 and S.W. 1/4 of Section 8
T 38S, R 4W, WM., Jackson County, Oregon
FOR


FRANK E. BOOTH

HOFFBUHR SURVEYING, INC. MEDFORD, OREGON
 BY: RICHARD L. BATH PLS No. 1069
 SCALE: 1" = 200' JULY 8, 1980
 BASIS OF BEARING: SURVEY No. 7556
 ● = Fd. 5/8" Iron Pin per Survey No. 7556 or 8159 as noted.
 ○ = Set 5/8" x 24" Iron Pin tagged R, BATH L.S. 1069"
 ■ = Set spike flush w/ A/C

REGISTERED
**PROFESSIONAL
LAND SURVEYOR**

Richard L. Bath

OREGON
JULY 30, 1976
RICHARD L. BATH
No. 1069



SURVEY NO. 8469

SURVEY NARRATIVE TO COMPLY WITH PARAGRAPH 209.250
OREGON REVISED STATUTES

SURVEY FOR: Frank Booth
102 Irvine Cove Drive
Laguna Beach, California 92651

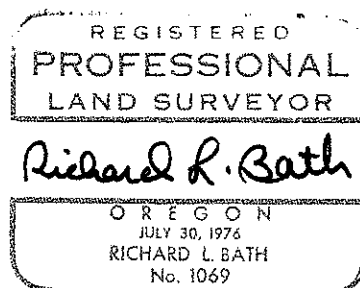

LOCATION: Northwest one-quarter (1/) of Section 17 and
Southwest one-quarter (1/4) of Section 8,
Township 38 South, Range 4 West, Willamette
Meridian, Jackson County, Oregon

PURPOSE: To survey, monument, and describe three parcels
per File 80-19-MP at Jackson County Planning
Department

PROCEDURE: Using previous control established for Survey No.
7556 and 8159, set interior monumentation of the subject parcel
per client's request. Tied in the existing centerline of Missouri
Flats Road for acreage purposes only. Ran a line on the North
bearing from the South one-quarter (1/4) corner of Section 8. A
boundary line agreement has been prepared on this line, but at the
time of the writing of this narrative, no recordation of the agree-
ment line has taken place.

Basis of bearing--Survey No. 7556

July 31, 1980



Richard L. Bath
Hoffbuhr Surveying, Inc.
219 North Oakdale
Medford, Oregon 97501

(TL 200) 38 4W 17
(TL 701 & 702) 38 4W 8