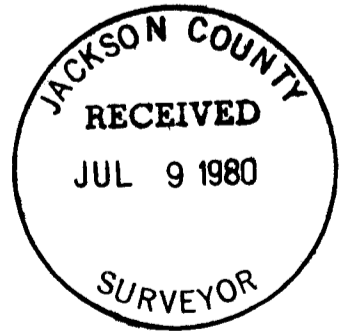
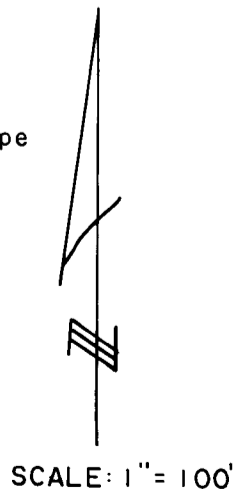



SURVEY FOR WALLY WILSON
 S.W. 1/4 SEC. 5, T. 38 S., R. 1 W., W. M.
 JACKSON COUNTY, OREGON
 JUNE 30, 1980



LEGEND

- Monument Found
- 5/8" x 24" I. Pin Set
- 3/4" x 30" I. Pin Set
- Rec. = Record per Survey No. 390
- Basis of Bearings: Survey No. 390



SURVEY NO. 8422

SURVEY NARRATIVE TO COMPLY WITH O.R.S. 209.250

FOR: Wally Wilson
812 West First
Phoenix, Oregon

PURPOSE: To survey and monument according to legal description furnished by client.

PROCEDURE: Research of surveys of record revealed the property had been surveyed and monumented in 1951 by Recorded Survey No. 390. Examination of D.R. 346-64 also revealed calls to "Gas pipe" monuments. One (1") inch iron pipes as indicated by Recorded Survey No. 390 were found at the southeast corner of the subject property, and at the Witness Corner to the northwest corner. Monuments along the west line of D.L.C. 46 had been disturbed over the years, and were no longer of any value.

The north line of D.L.C. 46 was established from the Brass Cap monument at the Northeast corner of D.L.C. 46, through the "+" on curb to an intersection with the west line of said D.L.C., where we set a 3/4" x 30" iron pin. Additional corner monuments were then set as shown on the accompanying plat.

BASIS OF BEARINGS: Survey No. 390

