

**MAP OF SURVEY  
FOR  
ROGUE RIVER NATIONAL FOREST**  
P.O. BOX 520  
MEDFORD, OREGON  
JULY 22, 1980



BASIS OF BEARING = SOLAR OBSERVATION  
SCALE IN FEET  
0 500 1000  
SCALE IN METERS  
0 100 200 400  
1 METER = 3.280833 FEET

**HISTORY OF SURVEYS**

THE ORIGINAL ESTABLISHMENT OF THE NORTH BOUNDARY AND SUB-DIVISION OF TOWNSHIP 38 SOUTH, RANGE 4 EAST, WAS PERFORMED BY M. L. Mc CALL UNDER CONTRACT NO. 137, DATED AUGUST 18, 1870.  
THE RECOVERED ORIGINAL MONUMENTS WERE REMONUMENTED BY THE BUREAU OF LAND MANAGEMENT, CADASTRAL SURVEYS AND THE JACKSON COUNTY SURVEYOR.

**LEGEND**

- FOUND STANDARD BLM OR COUNTY SURVEYOR MONUMENT.
- ⊙ SET 2 1/2" DIA. X 30" LG. IRON POST WITH 2 1/2" BRASS CAP UNLESS OTHERWISE NOTED.
- ⊠ FOUND 2 1/2" DIA. X 30" LG. IRON POST WITH 2 1/2" BRASS CAP (SET BY L.S. NO. 1071 UNDER RECORD SURVEY NO. 7010.)
- G.R. GOVERNMENT RECORD.
- SECTION LINE CALCULATED FROM TRAVERSE SURVEY.
- PROPERTY LINE ESTABLISHED AND POSTED THIS SURVEY.

**CERTIFICATE OF SURVEY**

I, HAROLD L. CENTER, REGISTRATION NO. 1071, REGISTERED PROFESSIONAL LAND SURVEYOR, STATE OF OREGON, HEREBY CERTIFY THAT THIS MAP CORRECTLY REPRESENTS A SURVEY MADE BY ME OR UNDER MY DIRECTION IN CONFORMANCE WITH THE LAWS OF THE STATE OF OREGON, AT THE REQUEST OF THE U.S. FOREST SERVICE.



U.S. DEPARTMENT OF AGRICULTURE <b>FOREST SERVICE</b>	
REGION 6	ROGUE RIVER NAT'L. FOREST
DEPENDENT RESURVEY and SECTION SUBDIVISION SEC. 5, T. 38 S., R. 4 E., W.M. JACKSON COUNTY, OREGON	
REVIEWED BY <i>W. J. McCall</i>	DATE 8/20/80
REVIEWED BY <i>Dick Hathaway</i>	DATE 8/21/80

NARRATIVE TO COMPLY WITH  
OREGON REVISED STATUTES PARAGRAPH 209.250

SURVEY FOR: Rogue River National Forest  
P. O. Box 520  
Medford, Oregon 97501

LOCATION: Section 5, Township 38 South, Range 4 East,  
Willamette Meridian, Jackson County, Oregon.

BASIS OF BEARING: Solar Observation.

PURPOSE: To establish property corners and mark and  
post National Forest ownership within Section  
5.

PROCEDURE: Prior to commencement of this survey an  
investigation of corner control was made. The  
Northwest, Northeast, Southwest and Southeast  
section corners along with the East one-  
quarter corner had been remonumented from ori-  
ginal evidence by either the Jackson County  
Surveyor or the Bureau of Land Management,  
Cadastral Surveys. Original evidence of the  
West one-quarter corner was recovered during  
my survey of Section 6. The North and South  
one-sixteenth corners common to Sections 5 ad  
6 were established as part of Record Survey  
No. 7010.

Search for the North and South one-quarter  
corners of Section 5 by deputies from the  
Jackson County Surveyors office on prior occa-  
sions had failed to locate evidence of the  
true position of these corners.

With the above corner control identified I  
began my survey at the southwest section  
corner and ran counter clockwise to the north-  
west section corner tying my traverse to  
control established during Survey No. 7010.  
Utilizing my prior control and current tra-  
verse data, corner positions were calculated  
and search areas determined for missing  
corners. Extensive search at the area of the  
one-quarter corner for 5 and 8 failed to  
locate original evidence of the corner. This  
corner falls within the Deadwood Meadow (site  
of old Lindsay Ranch). The meadow appears  
larger in size than at the time of the origi-  
nal survey. Evidence of land clearing and  
fire was also noted. Being unable to locate  
any evidence of this corner I reestablished  
this corner by proportinate measurement.

A search for the North one-quarter corner  
recovered the original Northeast witness tree.  
This tree is dead and down and the original  
position of this tree cannot be determined.  
Extensive logging within this area is in  
evidence. Extensive excavation in search of  
the original stone was performed without posi-  
tive success. Unable to locate the original  
corner point I reestablished this corner at  
proportionate measurement. The proportionate  
corner position falls on a blazed line and  
approximately 15-16 feet distant from the base  
of the original BT.

With the above corner control identified I computed true corner positions and ran interior lines establishing corners as shown on the attached map.

This work was performed utilizing Wild T-2 Theodolite and Hewlett Packard 3805-A Electronic Distance Meter. Equipment utilized in my survey of the common line between Sections 5 and 6 were a Wild T-16 Theodolite and Hewlett Packard 3800 A Electronic Distance Meter.

Corners Accepted for Control

Note. The following corners were described within Record Survey No. 7010 and were found as described within that survey and will not be redescribed within this survey.

Section corner common to Sections 5, 6, 7 and 8, Township 38 South, Range 4 East.

South one-sixteenth corner common to Sections 5 and 6, Township 38 South, Range 4 East.

One-quarter corner common to Sections 5 and 6, Township 38 South, Range 4 East.

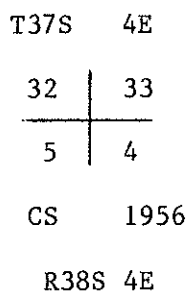
North one-sixteenth corner common to Sections 5 and 6, Township 38 South, Range 4 East.

Section corner common to Sections 5 and 6, Township 38 South, Range 4 East and Sections 31 and 32, Township 37 South, Range 4 East.

Corners Described This Survey.

Section corner common to Sections 4 and 5, Township 38 South, Range 4 East, and Sections 32 and 33, Township 37 South, Range 4 East.

At the corner point I found a 1-inch diameter iron post with a 1 1/2-inch diameter bell pipe reducer attached, filled with pot metal and marked. (Note - Incorrect markings on monument.)



From which the following references:

A 34-inch diameter fir bears S 63° 07' W 86.60 feet distance. Healed blaze.

A 42-inch diameter pine bear N 26° 25' W 15.20 feet distance. Scribe visible on a partially healed blaze.

A 19-inch diameter fir bears N 33° 53' E 30.00 feet distance. Healed blaze.

A 24-inch diameter fir bears S 31° 42' E 22.80 feet distance. Healed blaze.

One-quarter corner common to Sections 4 and 5, Township 38 South, Range 4 East.

At the corner point I found a standard BLM monument marked:

U.S. Dept of Interior  
Unlawful to Disturb  
T38S R4E

	1/4	
S5		S4
	1973	

Bureau of Land Management  
Cadastral Surveys

From which the following references:

A 12-inch diameter fir bears S 52° 00' W 45.20 feet distance. Healed blaze. This tree now dead.

A 26-inch diameter pine bears S 78° 25' W 21.40 feet distance. Scribe visible.

A 25-inch diameter fir bears N 59° 49' E 13.90 feet distance. Scribe visible.

Section corner common to Sections 4, 5, 8 and 9, Township 38 South, Range 4 East.

At the corner point I found a standard BLM monument marked:

U.S. Dept. of Interior  
Unlawful to Disturb  
T38S R4E

S5		S4
S8		S9

1958  
Bureau of Land Management  
Cadastral Surveys

From which the following references:

A 18-inch diameter yew bears N 48° 00' E 28.20 feet distance. Scribe visible.

A 28-inch diameter dead and down fir. The root hole bears S 18° 11' W 19.00 feet distance. Scribe visible.

A 17-inch diameter fir bears S 20° 34' W 91.00 feet distance. Healed Blaze.

A 19-inch diameter fir bears S 28° 15' W 103.70 feet distance. Healed blaze.

A 6-inch diameter yew bears S 38° 43' W 15.30 feet distance. Scribe visible.

A 16-inch diameter fir bears N 46° 57' W 63.70 feet distance. Sawed stump with visible scribe.

A 12-inch diameter fir bears S 35° 27' E 22.00 feet distance. Scribe visible. This tree is dead and down.

CORNERS ESTABLISHED THIS SURVEY

One-quarter corner common to Section 32, Township 37 South, Range 4 East, and Section 5, Township 38 South, Range 4 East.

At the corner point I set a 2 1/2-inch diameter galvanized iron post with a 2 1/2-inch diameter brass cap marked:

T37S R4E  
1/4  $\frac{S32}{S5}$   
T38S  
1980  
LS 1071

From which the following references:

A 15-inch diameter fir bears S 64° 05' W 55.30 feet distance. Scribed 1/4 S5 LS 1071 BT.

A 19-inch diameter fir bears N 19° 18' W 42.90 feet distance. Scribed 1/4 S32 LS 1071 BT.

The base of a 18-inch diameter fir bears S 73° 25' W 16.00 feet distance. Scribe 1/4 S and BT visible. The point of origin of this tree cannot be determined.

One-quarter corner common to Sections 5 and 8, Township 38 South, Range 4 East.

At the corner point I set a 2 1/2-inch diameter galvanized iron post with a 2 1/2-inch diameter brass cap marked:

T38S R4E  
1/4  $\frac{S5}{S8}$   
1980  
LS 1071

From which the following references:

A 17-inch diameter pine bears N 49° 39' W 104.00 feet distance. Scribed 1/4 S5 LS 1071 BT.

A 15-inch diameter pine bears S 89° 40' E 162.80 feet distance. Scribed 1/4 S8 LS 1071 BT.

West one-sixteenth corner common to Sections 5 and 8, Township 38, South, Range 4 East.

At the corner point I set a 2 1/2-inch diameter galvanized iron post with a 2 1/2-inch diameter brass cap marked:

T38S R4E  
W 1/16  $\frac{S5}{S8}$   
1980  
LS 1071

SEE AFFIDAVIT OF  
CORRECTION, Doc.  
No. 98-42370,  
ATTACHED.  
RRR, C.S.  
26 May '99

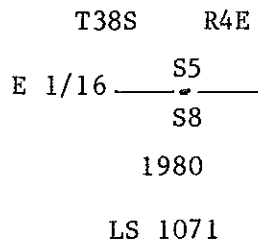
From which the following references:

A 13-inch diameter pine bears S 60° 18' E 104.40 feet distance.  
 Scribed W 1/16 S8 LS 1071 BT.

A 15-inch diameter fir bears N 23° 57' W 75.20 feet distance. Scribed  
 W 1/16 S5 LS 1071 BT.

East one-sixteenth corner common to Sections 5 and 8, Township 38 South,  
 Range 4 East.

At the corner point I set a 2 1/2-inch diameter galvanized iron post with a  
 2 1/2-inch diameter brass cap marked:



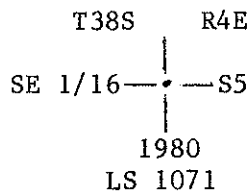
From which the following references:

A 16-inch diameter fir bears N 02° 19' W 17.10 feet distance. Scribed  
 E 1/16 S5 LS 1071 BT.

A 7-inch diameter pine bears S 07° 02' W 53.90 feet distance. Scribed  
 E 1/16 S8 LS 1071 BT.

Southeast one-sixteenth corner Section 5, Township 38 South, Range 4 East.

At the corner point I set a 2 1/2-inch diameter galvanized iron post with a  
 2 1/2-inch diameter brass cap marked:



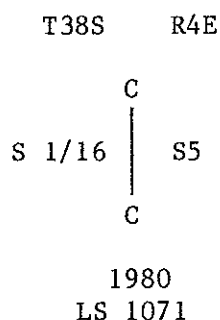
From which the following references:

A 13-inch diameter fir bears N 81° 47' E 2.13 feet distance. Scribed  
 SE 1/16 S5 LS 1071 BT.

A 11-inch diameter fir bears S 30° 19' W 12.30 feet distance. Scribed  
 SE 1/16 S5 LS 1071 BT.

Center south one-sixteenth corner Section 5, Township 38 South, Range 4  
 East.

At the corner point I set a 2 1/2-inch diameter galvanized iron post with a  
 2 1/2-inch diameter brass cap marked:

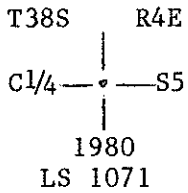


From which the following references:

- A 10-inch diameter pine bears N 22° 08' E 19.20 feet distance. Scribed CS 1/16 S5 LS 1071 BT.
- A 5-inch diameter pine bears S 43° 19' E 36.50 feet distance. Scribed X BT.

Center one-quarter corner Section 5, Township 38 South, Range 4 East.

At the corner point I set a 2 1/2-inch diameter galvanized iron post with a 2 1/2-inch diameter brass cap marked:

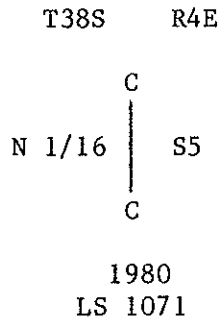


From which the following references:

- A 13-inch diameter pine bears N 26° 28' E 35.00 Feet distance. Scribed C 1/4 S5 LS 1071 BT.
- A 9-inch diameter pine bears S 85° 04' E 37.00 feet distance. Scribed C 1/4 S5 LS 1071 BT.

Center north one-sixteenth corner Section 5, Township 38 South, Range 4 East.

At the corner point I set a 2 1/2-inch diameter galvanized iron post with a 2 1/2-inch diameter brass cap marked:




From which the following references:

- A 41-inch diameter pine bears N 41° 10' W 61.09 feet distance. Scribed CN 1/16 S5 LS 1071 BT.
- A 6-inch diameter pine bears S 65° 05' W 43.82 feet distance. Scribed CN 1/16 S5 LS 1071 BT.

July 22, 1980

HAROLD L. CENTER  
Registered Professional Land Surveyor  
Oregon Certificate No. 1071



98 42370

9:57 10  
6

8418

**AFFIDAVIT OF CORRECTION**

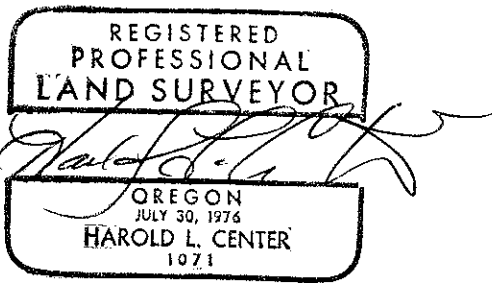
I, **HAROLD L. CENTER**, being duly sworn, depose and say that I am the surveyor who surveyed the property as depicted, filed and recorded in Record of Survey No. 8418 Jackson County, Oregon survey records; and

The following correction to said Map of Survey is necessary and is as follows:

During maintenance of the posted property line and corners in August of 1997, I discovered an error in the position of the monument for the one quarter corner to section 32, Township 37 South, Range 4 East and Section 5, Township 38 South, Range 4 East, Willamette Meridian, Jackson County, Oregon.. A review of my project file calculations and field verification revealed where the computed angle utilized to set the monument was incorrect. The error resulted in the corner monument being positioned N. 89° 16' 09" E. 7.29 feet from the correct position. The information on the Map of Survey is correct.

The corner monument has been repositioned to the correct location. The following are the correct bearings and distances to the bearing tree references.

- A 19 - inch diameter fir bears S. 71° 59' W., 48.34 feet distance.
- A 20 - inch diameter fir bears N. 03° 07' W., 39.76 feet distance.

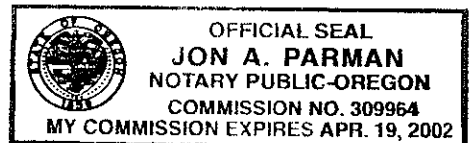


*Harold L. Center*

**HAROLD L. CENTER, P.L.S.**  
 Registered Professional Land Surveyor  
 Oregon Certificate No. 1071  
 Renewal 12/31/99  
 2604 David Lane  
 Medford, Or. 97504  
 541-535-6108

**Notary Certificate**

State of Oregon )  
 ) SS *Jon A. Parman*  
 County of Jackson )



Subscribed and sworn to this 29<sup>th</sup> day of JULY, 1998.

Notary Public for the State of Oregon. My commission expires APRIL 19, 2002.



8418

98 42370

County Surveyor Approval

I, Roger R. Roberts, Jackson County Surveyor, do hereby certify that said Affidavit of Correction for Record Survey Map No. 8418 has been examined by me and that the corrections comply with Oregon Revised Statute 209.255.

*Roger R. Roberts* Date 9/14/98  
Roger R. Roberts,  
Jackson County Surveyor

Page 2 of 2

Jackson County, Oregon  
Recorded  
OFFICIAL RECORDS

SEP 14 1998

9:55 AM  
*John W. [Signature]*  
COUNTY CLERK

2-