


SURVEY FOR BOISE CASCADE CORPORATION

SECTIONS 26, 27, 34, & 35, T. 32 S., R. 1 E., W. M., JACKSON COUNTY, OREGON
 CHICKERING/GREEN EMPIRE, INC. - 360 S.E. "H" ST., GRANTS PASS, ORE.

SCALE: 1" = 1000'

APRIL, 1980



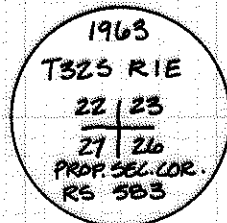
REGISTERED PROFESSIONAL LAND SURVEYOR

Malcolm N. Clark

OREGON JULY 12, 1983 MALCOLM N. CLARK 601

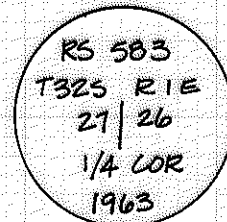


Bearings based on a solar observation taken near Section line between Sections 23 & 26 on March, 1980.

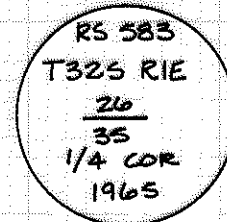


(C.S. #2534 JUNE 22, 1964 RS 583)
 Found B.T.'s:
 9" D. Fir - N08°W - 15.8' B&H
 10" D. Fir - N76°30'E - 36.3' B&H
 25" D. Fir - S42°E - 53.7' B&H
 8" D. Fir N85°W - 13.7' B&H

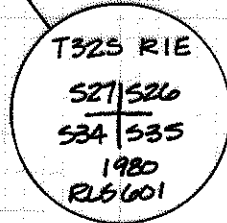
Solar Observation Location



(C.S. #2534, June, 1964, RS 583)
 (C.S. #2167, February 8, 1963, RS 583)
 Found B.T.'s:
 30" Douglas Fir - S69°E - 17.4'
 18" Douglas Fir - N34°W - 28.4'
 Both blazed & scribed

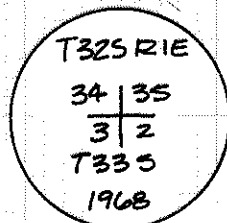


(C.S. #2779, April 16, 1965, RS 583)
 Found B.T.'s:
 8" Douglas Fir - S38½°E - 9.6'
 9" Douglas Fir - N26°W - 11.9'
 Both blazed & healed.



Set 3" Brass Cap on a 2½" x 30" G.I.P. 24" in the ground in a pile of rocks by double proportionate measurement.
 New B.T.'s marked as follows:

12" Douglas Fir - N31°40'W - 63.7' - "T325 R1E S27 BT"
 8" Douglas Fir - N40°30'E - 61.4' - "T325 R1E S26 BT"
 12" Madrone - S58°00'E - 95.5' - "T325 R1E S35 BT"
 12" Douglas Fir - S63°15'W - 55.6' - "T325 R1E S34 BT"
 All B.T.'s also marked with a ¾" Brass Washer stamped "RLS 601" placed on lower blaze.



Found B.T.'s:
 42" Douglas Fir stump - S60°E - 16.5' (25 lbs)
 16" Douglas Fir - S64°W - 21' (32 lbs)
 (blazed & healed)
 16" Douglas Fir - S07°W - 38.9' (57 lbs.)
 (blazed & scribed)
 66" Douglas Fir - N58°E - 27.7' (42 lbs.)

LEGEND

- Found monument consists of a 1½" to 1" Bell reducer filled with pot metal on a 1" G.I.P.
- ◆ Found B.L.M. Brass Cap.
- ◇ Set monument by double proportionate measurement
- Property line marked by blazing & painting. Placed 1½" x 5" aluminum tags stamped "BCC PL" on line at intervals of less than 300'.

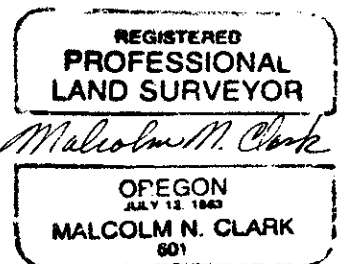
Survey Number 8404

Survey Narrative to Comply with O.R.S. 209.250

Location: Sections 26,27,34, and 35,T.32S.,R.1E.,W.M.

Survey for: Boise Cascade Corporation
P.O. Box 100
Medford, OR 97501

Survey by: CHICKERING/GREEN EMPIRE, INC.
360 S.E. "H" Street
Grants Pass, OR 97526
(Malcolm N. Clark, RLS 601)



Date: April, 1980

Equipment: Wild T-16, K&E AutoRanger and Model 78 Geodimeter.

Purpose: To set the Section Corner common to Sections,26, 27,34 and 35,T.32S.,R.1E.,W.M. and to mark certain boundaries of Boise Cascade property.

Procedure: Random lines were run between existing controlling corners to find a position by double porportionation measurement of the lost section corner to Section 26,27,34 and 35. A through search of the area surrounding the porportioned position was made, finding no original evidence. The area has been burned over twice since the original corner was set, apparently destroying all evidence. The original corner was set in 1883, and the oldest trees in the area were established about 1920(60 years ago). The topographic calls made in the original survey cannot be reconciled to existing topographic features. Based on these facts, I declared the corner lost and set the corner by double porportionate measurement. A through search was made in the area of the 1/4 corner of Section 34 and 35, finding no original evidence. Again the topographic calls could not be reconciled to record distances and the porportioned position. I did not set the 1/4 corner.

The Section lines between Section 26 and 27 and Section 34 and 35 were blazed and painted with red paint. 1 1/2 inch by 5 inch aluminum tags marked BCT PL were placed intervisable along the Section line at intervals not exceding 300 feet. The East 1/2 of the Section line between Section 27 and 34 and the West 1/2 of the Section line between Section 26 and 35 were marked in same manner.

