

SURVEY NO. 8372

SURVEY NARRATIVE TO COMPLY WITH PARAGRAPH 209.250
OREGON REVISED STATUTES

SURVEY FOR: Carl Bismark
2100 Little Applegate Road
Jacksonville, Oregon 97530

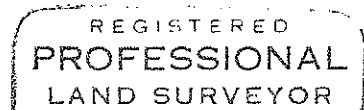

LOCATION: Southeast one-quarter (1/4) of Section 11 and
Northeast one-quarter (1/4) of Section 14,
Township 39 South, Range 3 West, Willamette
Meridian, Jackson County, Oregon

PURPOSE: To survey, monument, and describe a new boundary
line as shown on the attached map

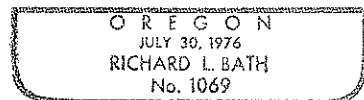
PROCEDURE: Using control established by this office for
Survey No. 7283, monumented the new boundary line as shown on the
attached map per client's request.

Basis of bearing -- Survey No. 7283

May 12, 1980



Richard L. Bath



Richard L. Bath
Hoffbuhr Surveying, Inc.
219 North Oakdale
Medford, Oregon 97501