

SURVEY NO. 8360

SURVEY NARRATIVE TO COMPLY WITH PARAGRAPH 209.250
OREGON REVISED STATUTES

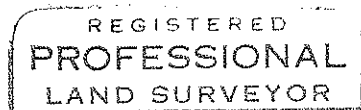

SURVEY FOR: Pete Arnold
1335 Upper River Road
Gold Hill, Oregon 97525

LOCATION: Northeast one-quarter (1/4), Section 15,
Township 36 South, Range 3 West, Willamette
Meridian, Jackson County, Oregon

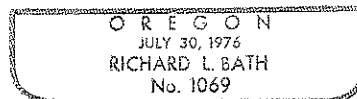
PURPOSE: To correct the description of the one-quarter
(1/4) section corner common to Sections 10 and
15 as shown on Recorded Survey No. 6397.

The corner is not a brass disc monument. It is
a railroad rail with center punch as noted on
Recorded Survey No. 4441.

April 25, 1980



Richard L. Bath



Richard L. Bath
Hoffbuhr Surveying, Inc.
219 North Oakdale
Medford, Oregon 97501