



SURVEY NO. 8334

SURVEY NARRATIVE TO COMPLY WITH PARAGRAPH 209.250  
OREGON REVISED STATUTES

SURVEY FOR: Donald E. Wilson  
1395 South Peach Street  
Medford, Oregon 97501

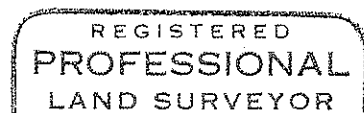

LOCATION: Southwest one-quarter (1/4) of Section 36,  
Township 37 South, Range 2 West, Willamette  
Meridian, Jackson County, Oregon

PURPOSE: To survey and monument the tract of land as  
shown on the attached map per client's request

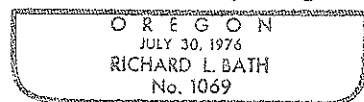
PROCEDURE: A description of the tract per Instrument No.  
66-03370 was reviewed together with adjacent descriptions. Control  
from Sellards Subdivision by this office was utilized to locate  
both Peach Street and Stewart Avenue relative to the Northeast cor-  
ner of Donation Land Claim No. 84. Monuments of unknown origin  
were found as shown on attached map and all were found to be con-  
sistent with their appropriate legal descriptions. The filing of  
this map is for the purpose of showing the locations of these monu-  
ments.

Basis of Bearing--Sellards Subdivision

April 8, 1980



*Richard L. Bath*



Richard L. Bath  
Hoffbuhr Surveying, Inc.  
219 North Oakdale  
Medford, Oregon 97501

(TL 2900, 3000, 3100) 37 2W 36AC