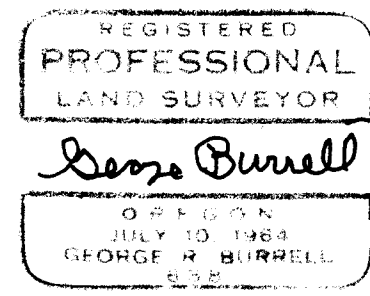



N

SCALE 1"=200'
Basis of Bearings R.S. No. 4853

LEGEND

- = Set 5/8" X 24" Iron Pin
- = Found mon. as noted



MAP OF SURVEY

Located in N.E. 1/4 Sec. 14, T35S, R2W
For: ROBERT M. EMERY
By: Geo. Burrell, Surveyor, Apr 25, 1980
Mar.

SURVEY NO. 8311

SURVEY NARRATIVE TO COMPLY WITH O.R.S. 209.250

Location: N.E. 1/4 Sec. 14, T 35 S. R 2 W

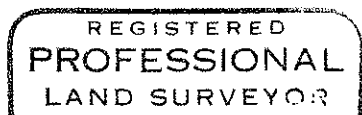
For: Robert M. Emery
18260 Williams Hwy.
Grants Pass, Oregon

Purpose: To monument and describe the two parcels as shown on the accompanying map.

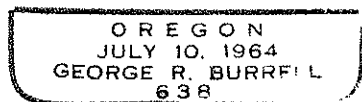
Procedure: A closed traverse was run tying all the controlling monuments of the N.E. 1/4 of said section and the controlling monuments of R.S. No. 4853. The record tract boundaries (the South 660.00 feet of the S.W. 1/4 N.E. 1/4 and the tract described in Document No. 75-06449) were established according to Deed Record. The interior parcel boundaries of the two parcels established by this survey were located according to the clients instructions.

By: George Burrell, Surveyor
1379 Brookdale Rd.
Medford, Oregon

Mar. 25, 1980



George Burrell



35 2W 14