

8302

1929 yr. Boyden CS. 1/4
Fd 1" Pipe
S66°54'11"W 155.62
N88°56'40"E
447.66
Fd
Sec. Line
1924 yr. C.S. Rhodes Sur.

SEC. 28

SEC. 33

BUTTE FALLS -
PROSPECT CO. RD

Fd
Co. PT
693+96.2'

1333.26'

S 0°22'56" E

AH. 681+14.5'
Fd. Co. PC.

498.41'
N 0°49'53" W

REGISTERED
PROFESSIONAL
LAND SURVEYOR

Edward A. McGinty

OREGON
JULY 10, 1953
EDWARD A. MCGINTY
301

(Base of 6" Pipe
Ht 4.6' Fence Corner)

651.49'

S 89°42'49" E

Proposed Bdary. Line Agreement

60'

Fd. Co 671+00

SURVEY IN NE. 1/4 S33, T.32 S., R.3E WM.


FOR

EUGENE F. BURRILL

80-07

BY EDWARD A. MCGINTY
MEDFORD, OREGON
MARCH 1980

SCALE 1" = 100'
° = 5/8" I. PIN



8302

SURVEY NO. 8302

SURVEY NARRATIVE TO COMPLY WITH O.R.S. 205-290

Survey for: Mr. Eugene Burrill 80-7
P.O. Box 700
Prospect, Or 97536

Survey by: Edward A. McGinty, R.S.
Medford, Or
March, 1980

Location of Survey: NW 1/4 of the NE 1/4 of Sec. 33, T32S,R3E, WM.

Basis of Bearing: Survey No. 2582

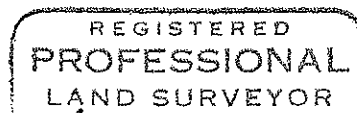

Precedence of Survey:

This survey was tied to previous Survey No. 2582, also to
to
the Butte Falls Prospect Co. road.

In the year 1929 the county surveyor erroneously set a 1/4 cor. between Sections 28 and 33. For further information see survey No. 2582 and Survey No. 7306.

No attempt was made to determine the north-south center line of section nor to sub-divide the section.

The purpose of this survey was to establish a boundary line agreement, beginning at a 6 in. pipe fence post anchored in concrete thence running along, or near a fence line, approx. 10 years old or older.



Edward A. McGinty
OREGON
JULY 10, 1953
EDWARD A. MCGINTY
301