

8273

REGISTERED  
PROFESSIONAL  
LAND SURVEYOR

*Edward A. McGinty*

OREGON  
JULY 10, 1953  
EDWARD A. MCGINTY  
301

JACKSON COUNTY  
RECEIVED  
MAR 12 1980  
SURVEYOR

Fd 5/8" I. Pin

404.26'

S 89° 43' 30" E 220.0'  
212.00'


N 0° 19' 29" W 460.00'  
430.00'

430.00'

SURVEY IN SE. 1/4 S. 31, T. 36 S., R. 1 W. WM.  
FOR:  
MEDFORD GUN CLUB  
80-05

BY EDWARD MC GINTY  
MEDFORD, OREGON  
FEB 1980

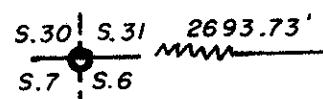
SCALE 1" = 100'  
● = 5/8" I. Pin  
⊗ = 3/4" I. Pin



FLAG  
POLE - O

GATE

Fd. Conc. Mon.  
& B. Disc.



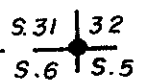
1/4 Cor

Vilas Co. Rd.

220.00'  
N 89° 43' 30" W 2651.12'

662.78'

Fd Mon. Case  
& 3/4" I. Pin



8273

(TL 2500) 36 1W 31

SURVEY NO. 8273

SURVEY NARRATIVE TO COMPLY WITH O.R.S. 209-250

Survey for: Medford Gun Club  
c/o Hugh McGinty  
6391 Wilson Lane  
Central Point, Or

Survey by: Edward A. McGinty, R.S.  
Medford, Or  
Feb. 1980

Basis of Bearing: Vilas Rd., N.89°43'30" West

Located: SE 1/4 of SE 1/4 of Sec. 31, T36S, R1W WM

Precedence of Survey:

This survey was made to locate the westerly and northerly line of that tract described in Deed Record, Vol. 466 page 295 to a minimum accuracy of 1.00 ft. Boundaries are dependent on a partial sub-division of section and by utilizing previous surveys the theoretical location was determined.

The southerly 1/4 corner was previously reported as destroyed during sewer line construction. The relocation was established ~~by~~ from previous survey data. This relocation checks reasonably and within acceptable limits, according to remeasurements.

Monuments set being 5/8 x 24 in. iron pins.

REGISTERED  
PROFESSIONAL  
LAND SURVEYOR

*Edward A. McGinty*  
OREGON  
JULY 10, 1953  
EDWARD A. MCGINTY  
301