

BASIS OF BEARINGS: RS 7586

N

Vol. 598, Pg. 171,
Deed Records

SE Corner
NE 1/4, SE 1/4

BASE BEARING N.89° 53' 53" E. 2675.82'



SURVEY FOR: ELEANORE GOLDEN	
LOCATION: SE 1/4 SECTION 16, T.35S., R.4W.W.M., JACKSON CO., ORE.	
DATE: FEB. 13, 1980	
SCALE: 1" = 200'	
MONUMENTS FOUND	
5/8" STEEL PINS SET	

REGISTERED
PROFESSIONAL
LAND SURVEYOR

Darrel W. Edwards

OREGON
JULY 8, 1966
DARREL W. EDWARDS
741

(TL 0 000 000 447 16

SURVEY NO. 8265

SURVEY NARRATIVE TO COMPLY WITH PARAGRAPH 209.250, OREGON REVISED STATUTES.

SURVEY FOR: Eleanore Golden
401 SW "I" St.
Grants Pass, Or. 97526

LOCATION: In the SE 1/4 of Sec. 16, T. 35 S., R. 4 W.W.M., in Jackson
County, Oregon.

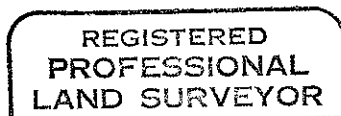

PURPOSE: To locate and monument property boundaries as shown on the attached
map.

PROCEDURE: Found monuments at the SE Cor. and the East and South 1/4 Cors.
of Sec. 16. Also found a 5/8" steel pin at the East 1/16 cor.
Set 5/8" steel pins as shown on the accompanying plat.

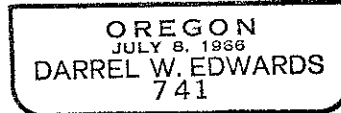
BASIS OF BEARINGS: R.S. 7586

DATE COMPLETED: Feb. 13, 1980

Darrel W. Edwards
P.O. Box 801
Rogue River, Or. 97537
Ph: 582-3110



Darrel W. Edwards



(TL 2900) 35 4X 16