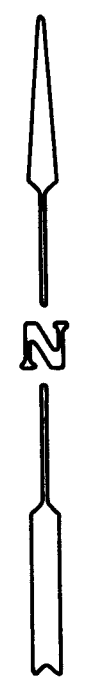


DOC. NO. 67-00518

SET NAIL FOR SE COR. TRACT DESC. IN DOC. NO. 67-00518



BASIS OF BEARINGS: R.S. 1048

REGISTERED  
PROFESSIONAL  
LAND SURVEYOR

*Darrel W. Edwards*

OREGON  
JULY 8, 1968  
DARREL W. EDWARDS  
741

JACKSON COUNTY  
RECEIVED  
FEB 28 1980  
SURVEYOR

SURVEY FOR: ADAMS & BUNN		
SCALE: 1" = 100'	APPROVED BY:	DRAWN BY DAE.
DATE FEB. 20, 1980		REVISED
LOCATION: NE 1/4 SEC. 3, T.37S., R.1W.W.M., JACKSON COUNTY, OREGON.		
● MONUMENT FOUND	--- FENCE LINE	DRAWING NUMBER
○ 5/8" STEEL PIN SET	( ) RECORD MEASUREMENT	

SURVEY NO. 8250

SURVEY NARRATIVE TO COMPLY WITH PARAGRAPH 209.250, OREGON REVISED STATUTES.

SURVEY FOR: Adams and Bunn  
2120 Oakwood Dr.  
Medford, Or. 97501

LOCATION: In the NE 1/4 of Sec. 3, T. 37 S., R. 1 W.W.M., In Jackson County,  
Oregon.

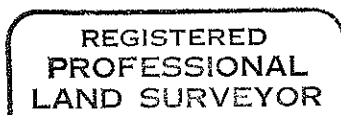
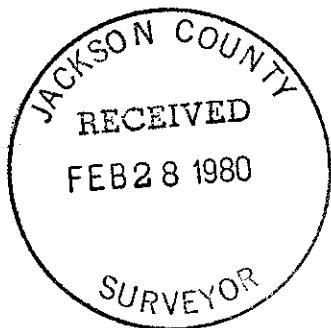
PURPOSE: To establish and monument property boundaries of parcels shown on  
the attached map and to prepare legal descriptions of same.

PROCEDURE: Found 5/8" steel pins along the East boundary of subject property.  
Also found the Northeast corner of Section 3 and the North 1/16  
corner as per R.S. 1048. Set 5/8" steel pins as shown on the  
accompanying plat.

BASIS OF BEARINGS: R.S. 1048

DATE COMPLETED: Feb. 20, 1980.

Darrel W. Edwards  
P.O. Box 801  
Rogue River, Or. 97537  
Ph: 582-3110



*Darrel W. Edwards*

