

BASIS OF BEARINGS: R.S. 6787

SURVEY FOR: RICHARD HANDBURY & R. E. BADLEY	
LOCATION: SW 1/4 SEC. 15, T.36 S., R. 4 W.W.M. JACKSON COUNTY, OREGON.	
DATE: JANUARY 27, 1980	REGISTERED PROFESSIONAL LAND SURVEYOR <i>Darrel W. Edwards</i> OREGON JULY 9, 1968 DARREL W. EDWARDS 741
SCALE: 1" = 100'	
● MONUMENT FOUND	
○ 5/8" STEEL PIN SET	
() RECORD MEASUREMENT	
x-x-x-x-x FENCE LINE	

JACKSON COUNTY
 RECEIVED
 FEB 28 1980
 SURVEYORS

SURVEY NO. 8248

SURVEY NARRATIVE TO COMPLY WITH PARAGRAPH 209.250, OREGON REVISED STATUTES.

SURVEY FOR: Richard Handbury and R.E. Badley
1001 W. Evans Cr. Rd.
Rogue River, Or. 97537

LOCATION: Blk. 4, Carner and Sabin's Second Add. to Woodville (now called
Rogue River) and a part of the SW 1/4 of Sec. 15, T. 36 S., R. 4
W.W.M., in Jackson County, Oregon.

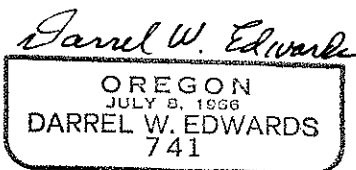
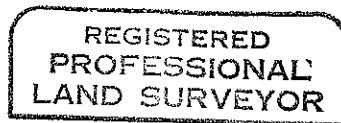

PURPOSE: To locate and monument property boundaries of two parcels as shown
on the attached map and described in Official Records.

PROCEDURE: Found street center line monuments as set in R.S. 6787. Also
found the CW 1/16 cor. of Sec. 15 as per R.S. 5742 and two 3/4"
iron pipes on the North line of 4th St. set in R.S. 6771. I
proportioned the East and West lines of the Block and set 5/8"
steel pins as shown on the accompanying plat.

BASIS OF BEARINGS: R.S. 6787

DATE COMPLETED: Jan. 27, 1980.

Darrel W. Edwards
P.O. Box 801
Rogue River, Or.
Ph: 582-3110



36 4/12 15 CB