


SURVEY FOR: PACIFIC NORTHWEST BELL TELEPHONE COMPANY

LOCATED IN RIVERDALE TRACTS (RECORDED), IN SECTION 21, T.36S., R.4W., W.M., JACKSON COUNTY, OREGON.


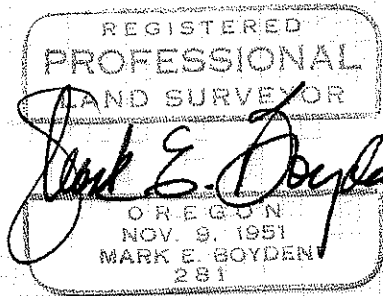
BY: BOYDEN SURVEYORS

FEB. 27, 1980

8246



SCALE: 1" = 200'



RIVERDALE TRACTS
LOT 6

RIVERDALE TRACTS
LOT 5

Monument set for the S.W. corner of Lot 6, RIVERDALE TRACTS, on Recorded Survey No. 1936, was removed by pipeline construction. Set a 3/4" x 24" galv. iron pipe in concrete in same location from data of previous Surveys No. 4973 and No. 7975.

364W 018 8246

Survey No. 8246

SURVEY NARRATIVE TO COMPLY WITH O.R.S. 209.250

FOR: Pacific Northwest Bell Telephone Company
205 N.E. Mill
Grants Pass, Oregon 97526

PURPOSE: To replace the monument at the Southwest corner of Lot 6, RIVERDALE TRACTS (Recorded) as positioned and set on Recorded Survey No. 1936.

PROCEDURE: During the process of performing Recorded Survey Nos. 4973 and 7975, the subject corner monument position had been tied and coordinated into our survey net. Still having our random points available, set a new monument as indicated, to replace the previous monument as set on Recorded Survey No. 1936.

The procedures and accuracy of the positioning of the Southwest corner of Lot 6, RIVERDALE TRACTS have not been verified by the writer herein, the sole purpose being to replace the monumented position of said corner as set on Recorded Survey No. 1936.

Surveyed under the direction of:

Mark E. Boyden
26 Laurel Street
Medford, Oregon

February 27, 1980

