



R/S No. 1763

MAP OF SURVEY
 LOCATED IN
 N.W. 1/4 SEC. 29, T36S, R2W, W.M.
 JACKSON COUNTY, OREGON
 FOR
THADA HILTON
 HOFFBUHR SURVEYING INC, MEDFORD OREGON



BY: RICHARD L. BATH PLS No. 1069
 SCALE: 1" = 200' FEBRUARY 8, 1980
 BASIS OF BEARING R/S No. 1763

● = FD. 1/2" IRON PIPE
 PER R/S No. 1763
 ⚪ = SET 5/8" x 24" IRON PIN

T36S R2W, 29, TL 907904, 910

SURVEY NO. 8245

SURVEY NARRATIVE TO COMPLY WITH PARAGRAPH 209.250
OREGON REVISED STATUTES

SURVEY FOR: Thada Hilton
3091 Lone Pine Road
Medford, Oregon 97501

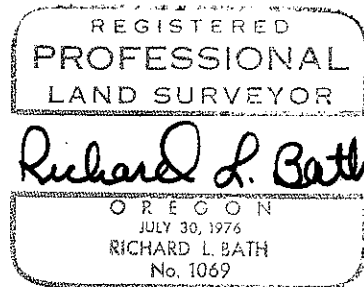

LOCATION: Northwest one-quarter (1/4) of Section 29,
Township 36 South, Range 2 West, Willamette
Meridian, Jackson County, Oregon

PURPOSE: To survey, monument and describe the Northerly
tract shown on the attached map per client's
request

PROCEDURE: Located existing control established per Recorded
Survey No. 1763. Re-established the location of a missing monument
by proportionate measurement as shown on the attached map.

Basis of bearing--Recorded Survey No. 1763

February 20, 1980



Richard L. Bath
Hoffbuhr Surveying, Inc.