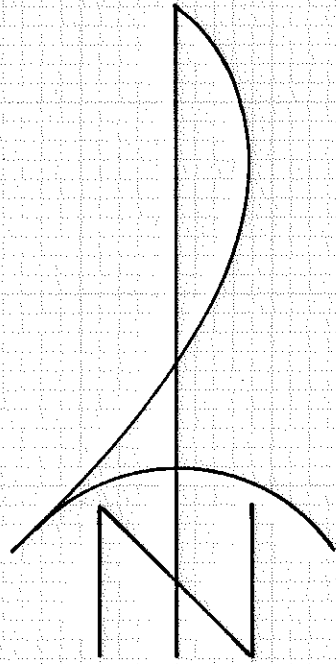


SURVEY FOR: BEN F. COMPHER

LOCATED IN D.L.C. NO. 57 AND THE NE. 1/4 OF SECTION 21, T.38S., R.1W., W.M.

BY: BOYDEN SURVEYORS
FEBRUARY 14, 1980




SCALE: 1" = 100'

BASIS OF BEARINGS:
RECORDED SURVEY NO. 4425

REGISTERED
PROFESSIONAL
LAND SURVEYOR

Sam D. Kaiser

OREGON
JULY 16, 1967
GARY D. KAISER
NO. 803



Center (Canal)
Center (Lateral)

Top of a 2 1/2" angle iron corner post set in concrete, 59.36' West and 170.26' South from the N.W. Corner of D.L.C. No. 57.

S89°47'10"E
390.24'

VOL. 357, P. 462
DEED RECORDS

- Set 5/8" x 24" re-bar with plastic cap marked "KAISER RLS 803"

PI. Sta. 37+02.00
(Found 3/4" iron pipe 20' deep)

PI. Sta. 62+60.5
(Found 1" iron pipe 2" deep)

30'

30'

N0°04'50"E

COLVER

1" pipe = 7 3/8"

76.215±0.3

Center existing road

R 136°13'50"W

40.0'

30'

PI. Sta. 84+35.9
(Found 1" iron pipe 10" deep)

38 1W 21

Survey No. 8226

SURVEY NARRATIVE TO COMPLY WITH O.R.S. 209.250

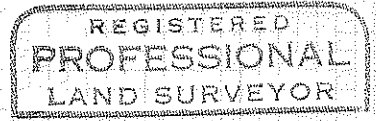

FOR: Ben F. Compher
5037 Colver Road
Talent, Oregon

BY: Boyden Surveyors
26 Laurel Street
Medford, Oregon

PURPOSE: To monument and describe a boundary proposed to be established by a recorded boundary line agreement between the Southerly boundary of the property of Ben F. Compher (see Volume 327, Page 9 D.R.) and the Northerly boundary of the property of V. M. Strong (see Volume 357, Page 462 D.R.).

PROCEDURE: E.D.M. equipment was utilized to tie from the NW corner of D.L.C. No. 57 to the subject boundary which was monumented as shown on the annexed map. Basis of bearings is Recorded Survey No. 4425.

February 14, 1980



Gary D. Kaiser

