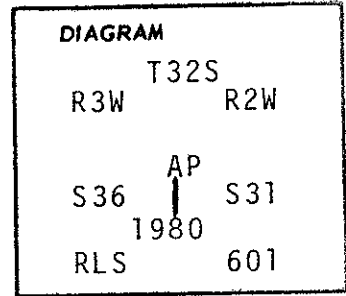


CERTIFIED RECORD OF LAND CORNER MONUMENTATION

8215 A

History of original corner establishment: Charles L. Campbell: Contract 747, dated May 5, 1902. Found Post, badly decayed and marks nearly obliterated-bearing trees gone. Called this corner the standard township corner. Set ironstone 24"x10"x4", 18" in ground. Marked SC on North with 6 grooves on N., E. and West faces from which: a 18" Hemlock, bears N30 1/4 E., 150 links; a 30" fir, bears N72 W., 18 links.



Fred Mensch, Special Instructions dated August 20, 1912: Mensch determined Campbell erroneously had set above corner as a township corner and changed corner to an angle point on the Section line between Section 36 and 31, and destroyed all marks pertaining to T.32S., R.3W..

Description of corner evidence found:
Found a 24"x10"x4" ironstone, 18" in the ground with 6 grooves in the N., E. and West faces.

Found windfall (Fir) in general area of original BT.
The stump hole bears N72°W., 12 feet (18.2 links).

Description of monument and accessories I established to perpetuate the original location of this corner

Set 3" aluminum cap on 3"x36" Aluminum pipe, 28" in the ground, in a mound of rocks, marked as shown on the above diagram.

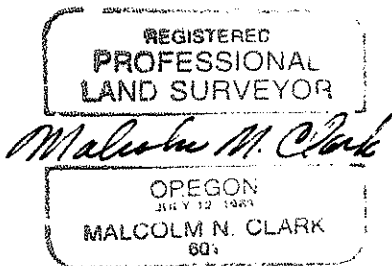
Marked new BT's as follows:

- 14" Hemlock, bears N14°15'W., 9.76 feet, scribed T32S, R3W, AP, S36 BT, with brass disc stamped RLS 601 on lower blaze.
 - 14" Hemlock, bears S80°30'E., 17.45 feet, scribed T32, R2W, AP, S31 BT, with a brass disc stamped RLS 601 on lower blaze.
- Placed attention and boundary signs on a fiberglass fence post 5 feet South of the corner. Compass Declination 20 E..

I hereby certify the above corner monument was established as herein described on December 11, 1979.

Michael J. Stanley
Michael J. Stanley

Revised date, February 26, 1980.




Office of County of

State of, I hereby certify that the within instrument was filed in this office for record on the day of

..... by (DEPUTY)

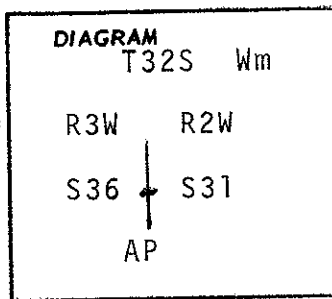
(COUNTY OFFICIAL)



CERTIFIED RECORD OF LAND CORNER MONUMENTATION

History of original corner establishment: Corner established in 1902 by Charles L. Campbell, Contract No. 747.

Set 24"X10"X4" ironstone in the ground, marked SC on North, 6 grooves on N & E faces, from which a 18" dia., Hemlock brs. N30 1/4° E., 150 links, Marked T32S R3W S31 BT.



A 30" dia., Fir brs., N72°W., 18 links, Marked T32S R3W S36 BT.

Fred Mensch, Sept. 24, 1913, destroyed all marks pertaining to T32S R3W.

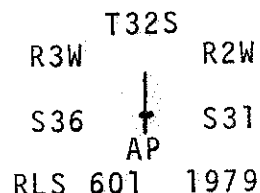
Description of corner evidence found: Found original cornerstone marked with six grooves on N., E. & W. faces, set 18" in the ground from which:

A stump hole bears N72°W., 11.9 feet (18 links)
Corner is approximately 560 feet North of a East-West cutting line and the Township corner.

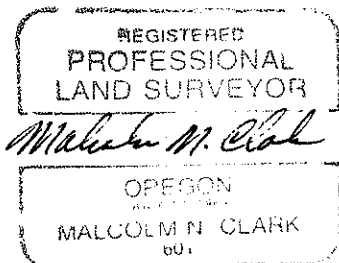
Description of monument and accessories I established to perpetuate the original location of this corner

At location of the original stone, I set a 2 1/2"X30" aluminum pipe, 20" in the groud, in a mound of stones with a 2 1/2 aluminum cap marked: New bearings trees:

A Hemlock, 14" dia., brs. S80°30' E., 17.45 ft.
Scribed T32S R2W AP S31 BT, with a brass washer stamped RLS 601 on lower blaze.
A Hemlock, 14" dia., brs. N14°15' W., 9.76 ft.
scribed T32S R3W AP S36 BT with a brass washer stamped RLS 601 on lower blaze.



NOTE: I buried the original rock alongside the aluminum pipe, placed USFS BT Tags on the new BT's, painted blazes and BT's with red paint and placed a boundary and attention sign on a fiberglass fence post 5' South of corner.



I hereby certify the above described corner monument was re-established as herein described on December 11, 1979.

Michael J. Stanley
Michael J. Stanley
Witness

Office of..... County of.....
State of....., I hereby certify that the within instrument was filed in this office
for record on the day of

(COUNTY OFFICIAL)

(DEPUTY)

