

SURVEY PLAT AND NARRATIVE TO COMPLY WITH PARAGRAPH
209.250, OREGON REVISED STATUTES

Survey for: William H. Pittock
2084 Humbug Creek Road
Jacksonville, Ore. 97530

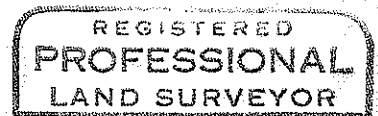

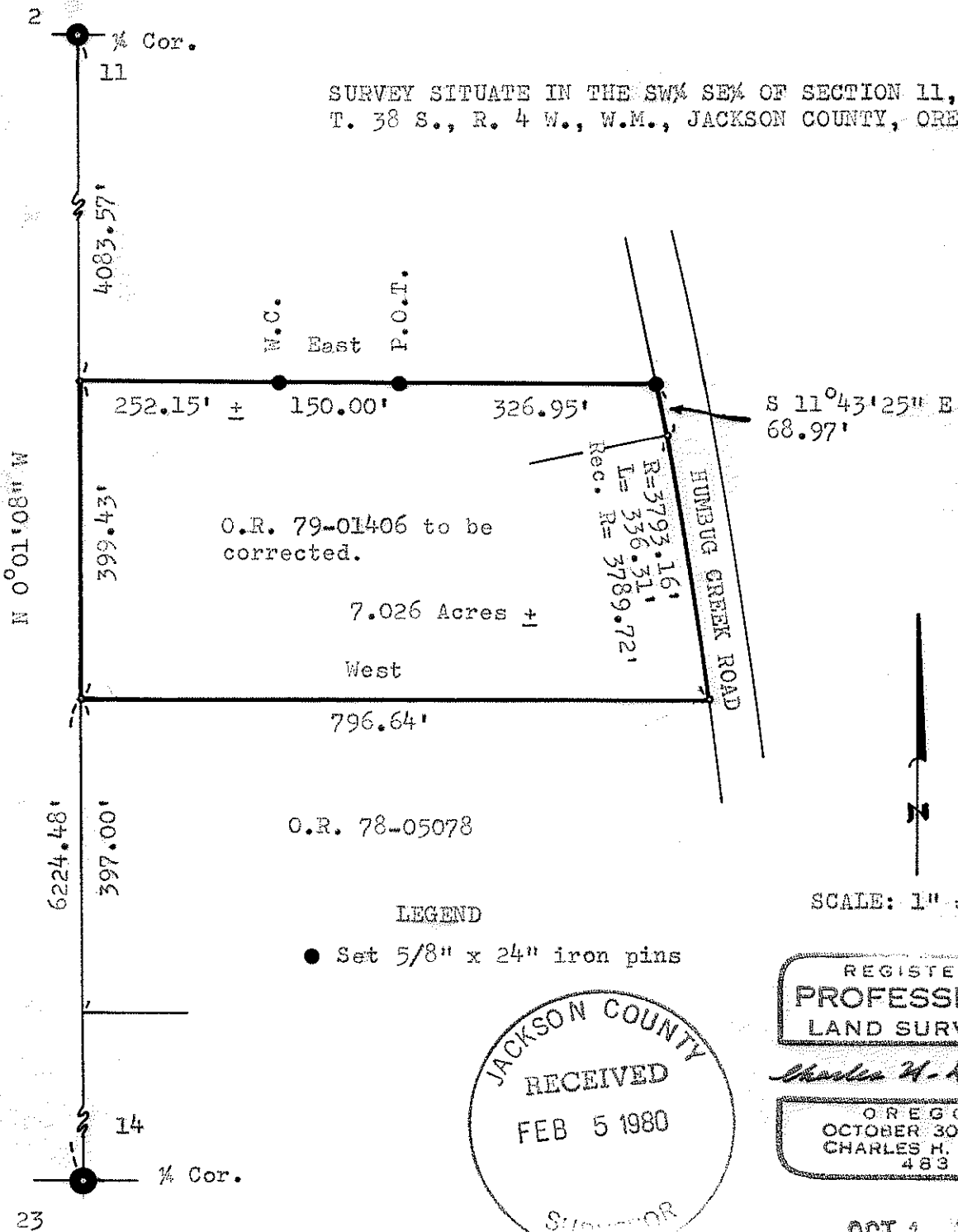
Survey by: Charles H. Hurst
304 South Holly
Medford, Ore.
97501

Bearings : Based on Survey No. 3606

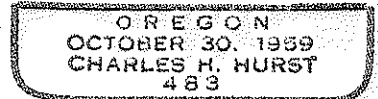
Purpose : Boundary line adjustment (correction deed) of tract described in O.R. 79-01406.

Procedure

Reference is made to Survey No. 6616 and the line between quarter corners shown. Said line is for descriptive purposes only and is not intended to necessarily coincide with the North - South center line of Sections 11 and 14.



Charles H. Hurst



OCT 1 1979

8215 (71101) 38 W 11

8215

8215