

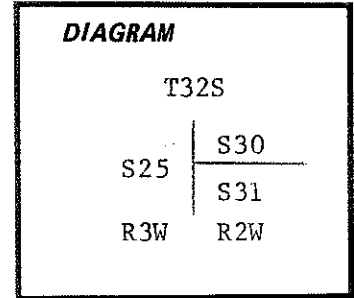
CERTIFIED RECORD OF LAND CORNER MONUMENTATION

History of original corner establishment:

Original establishment in 1902 by Charles L. Campbell:

Set an ironstone, 24 x 10 x 4 ins., 18 ins. in the ground, for cor. of Secs. 25, 30, 31 and 36, marked with 5 notches on the north and 1 notch on the south edges, from which:

- A hemlock, 30 ins. diam., bears N68°E, 60 lks. (39.6 ft.) dist. marked "T32S R2W S30 BT"
- A hemlock, 28 ins. diam., bears S62°E, 25 lks. (16.5 ft.) dist. marked "T32S R2W S31 BT"
- A fir, 36 ins. diam., bears S51-3/4°W, 30 lks. (19.8 ft.) dist. marked "T32S R3W S36 BT"
- A fir, 24 ins. diam., bears N12°W, 63 lks. (41.58 ft.) dist. marked "T32S R3W S25 BT"



(Continued on Page 2)

Description of corner evidence found:

The original corner stone has a piece broken off and is lying on the ground, covered by duff. The stone is marked "+" on top and with one groove on one face. The broken piece is marked with 5 grooves. Stone measures 16" x 7" x 4".

From which:

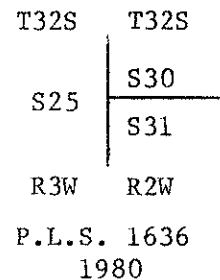
A decayed fir stump bears S51°45'W, 33.0 ft. Log lying alongside the stump has a chopped out face. No evidence of other original bearing trees remain.

Description of monument and accessories I established to perpetuate the original location of this corner:

I strip the duff from the top of the soil and find a shallow depression 10" directly uphill from the base of the corner stone. The depression is approximately the size of the stone and is filled with loose soil to a depth of 8". At this point I set a 2" x 30" iron pipe with a 2 1/2" brass cap attached. I bury the corner stone alongside. Brass cap is marked:

New Accessories:


- A 10" Douglas-fir bears S27°E, 36.0 ft. and is scribed "T32S R2W S31 BT" on double blazes.
- An 18" Douglas-fir bears N63°30'E, 31.9 ft. and is scribed "T32S R2W S30 BT" on double blazes.



Compass Declination: 18°E

I hereby certify the above corner location was perpetuated as hereon described on January 17, 1980.

Witness: Mike Zalunardo



Office of..... County Surveyor..... County of..... Jackson  
 State of..... Oregon....., I hereby certify that the within instrument was filed in this office  
 for record on the..... day of....., 19.....  
 ..... by .....  
 (COUNTY OFFICIAL) (DEPUTY)

History of original establishment, cont.

Retracement in 1913 by Fred Mensch:

Found a stone, firmly set in the ground, marked and witnessed as described by the Surveyor General. I now change this cor. to refer to Secs. 30 and 31, T32S, R2W, only, by obliterating marks on bearing trees referring to T32S, R3W.

