


SURVEY FOR
 FLOYD W. FOGELQUIST
 44 DUNLAP ROAD
 JACKSONVILLE, ORE.

REGISTERED
PROFESSIONAL
 LAND SURVEYOR

Charles H. Hurst

OREGON
 OCTOBER 30, 1959
 CHARLES H. HURST
 483



SURVEY BY
 CHARLES H. HURST
 304 SOUTH HOLLY
 MEDFORD, ORE.

DEC 14 1979

SURVEY SITUATE IN THE W 1/2 SW 1/4 OF SECTION 33,
 T. 38 S., R. 3 W., W.M., JACKSON COUNTY, OREGON.

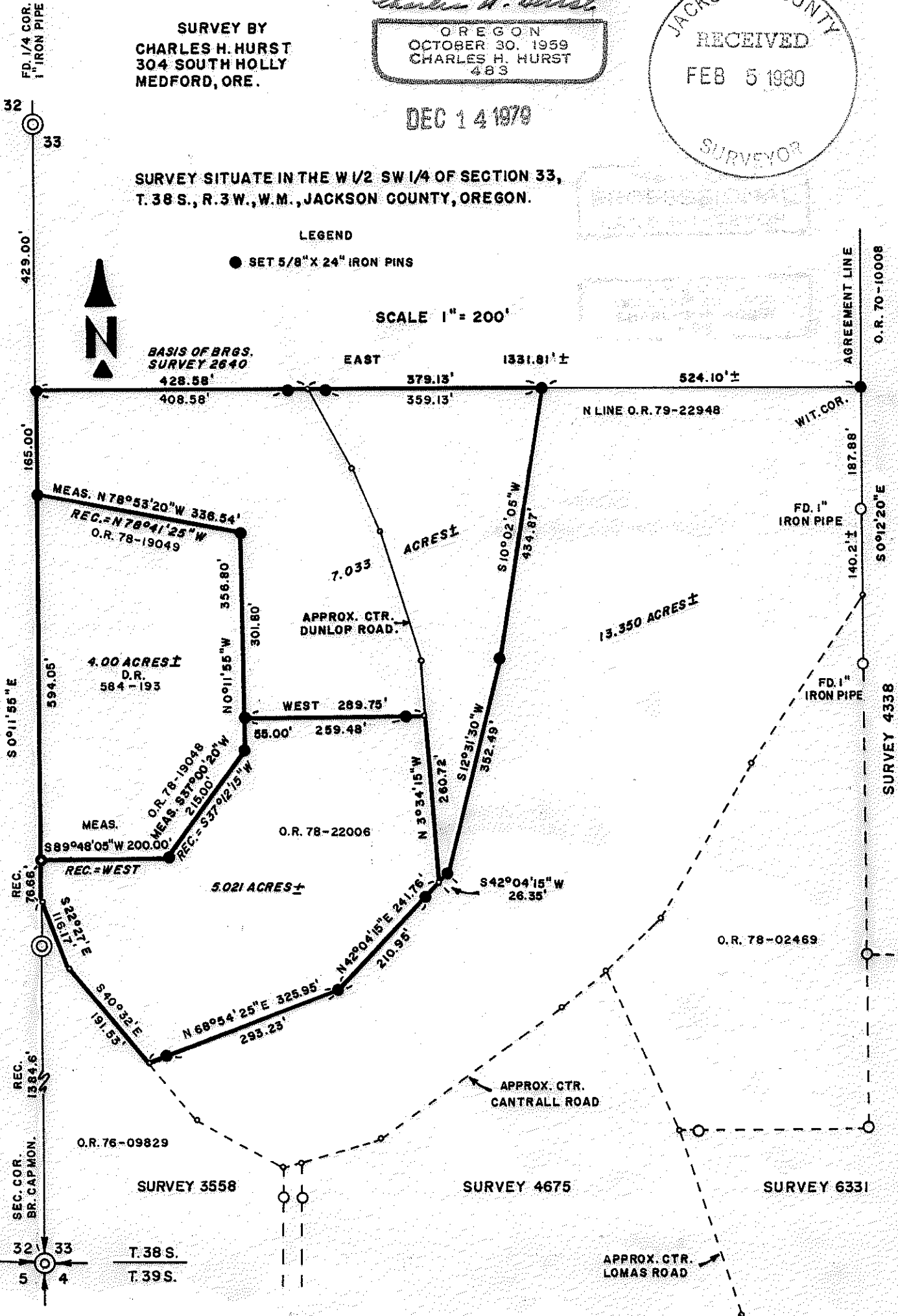
LEGEND

● SET 5/8" X 24" IRON PINS

SCALE 1" = 200'



BASIS OF BRGS.
 SURVEY 2640



8206

8206

OREGON REVISED STATUTES

Survey for: Floyd W. Fogelquist
44 Dunlap Road
Jacksonville, Oregon 97530

Survey by : Charles H. Hurst
304 South Holly
Medford, Oregon 97501

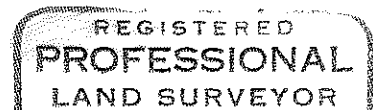

Bearings : Based on Survey No. 2640

Purpose : Minor Land Partition No. 79-243-MP

Procedure

Utilization of preexisting survey control established during the course of Surveys No. 3558 and 4675.

December 14, 1979.



Charles H. Hurst

