

R/S No. 5473



(S 89°46'00" E 242.67')

(N 00°00'50" W 681.71')

FROM N.W. COR. D.L.C No. 45

POINT BEARS { S 89°46'00" E 841.33' }
{ S 00°08'00" W 1801.70' }

(S 00°08'00" W)

EXISTING FENCE LINE

N 89°12'40" E

105.01'

N 00°08'00" E 301.58'

S 00°00'50" E 302.71'

(N 00°00'50" W 681.71')

MAP OF SURVEY
LOCATED IN
S.W. 1/4 SEC. 4 AND THE N.W. 1/4 SEC. 9, T.37S., R.2W., W.M.
JACKSON COUNTY OREGON
FOR

BARRY E. BAER

HOFFBUHR SURVEYING INC. MEDFORD, OREGON

BY: RICHARD L. BATH

PLS No. 1069

SCALE: 1" = 100'

JANUARY 9, 1980

BASIS OF BEARING

R/S No. 5473

● = FD. 5/8" IRON PIN PER R/S No. 5473

⊘ = SET 5/8" x 24" IRON PIN


TAGGED "R.BATH L.S. 1069"

(71-034)

REGISTERED
PROFESSIONAL
LAND SURVEYOR

Richard L. Bath

OREGON
JULY 30, 1976
RICHARD L. BATH
No. 1069



N 89°50'50" E
TAYLOR ROAD

120.00'

105.78'

25.00'

120'

10.00'

10.00'

(TL 2300) 37 2W 4

SURVEY NO. 8198

SURVEY NARRATIVE TO COMPLY WITH PARAGRAPH 209.250
OREGON REVISED STATUTES

SURVEY FOR: Barry E. Baer
3230 Taylor Road
Central Point, Oregon 97502

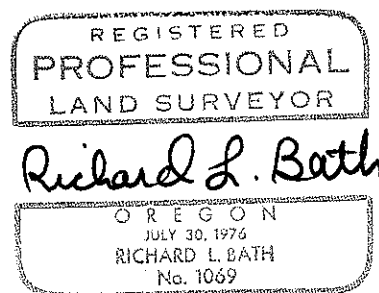

LOCATION: Southwest one-quarter (1/4) of Section 4 and the
Northwest one-quarter (1/4) of Section 9,
Township 37 South, Range 2 West, Willamette
Meridian, Jackson County, Oregon

PURPOSE: To survey, monument, and describe the location
of an existing fence line per client's request

PROCEDURE: Using control established by this officer per
Recorded Survey No. 5473, set monuments in the existing fence line
as shown. A boundary line agreement description on the surveyed
fence line and a new description for the correct boundary of the
parcel were prepared as requested.

Basis of bearing--Recorded Survey No. 5473

January 11, 1980



Richard L. Bath
Hoffbuhr Surveying, Inc.