

NOTES:

- MONUMENT FOUND.
- SET 5/8" INCH X 30" I. ROD W/YELLOW CAP, "P.L.S. 1358"
- BEARING BASIS BY SOLAR OBSERVATIONS TAKEN UNDER ADVERSE CONDITIONS.
- THIS SURVEY & MAP WAS COMPLETED FOR THE EXCLUSIVE USE OF BOISE CASCADE CORP.

Robert M. Thompson
 ROBT. M. THOMPSON & ASSOC.
 1000 N. W. 10th St.
 Astoria, Oregon 97103

SURVEY FOR PARTIAL SUBDIVISION OF
 SECTION 24, T 32S R 1E, W. M., JACKSON
 COUNTY, OREGON.

SCALE: 1 INCH = 400 FEET

NOVEMBER 30, 1979.

ROBT. M. THOMPSON & ASSOC.

Corner of Sections 24, 25, 19 & 30, found 2" G.I. Pipe exp.

6" W/B.L.M.-1968 Br. cap (3/4" I. Pipe alongside) & O.B.T.'s meas. to faces;

30" D. Fir N 40°E 1.8 (rec. 2.0) healed face

20" D. Fir stump N 79½°W 15.2' (GLO 21.1') face decayed and B.L.M. 1968 B.T.'s, meas. to centers:

23" D. Fir S 11½°E 36.5' (rec-36.3') healed face.

24" D. Fir S 44°W 45.7' (rec. 45.9'), healed face.

20" D. Fir stump N 9°W 40.7' (rec. 40.3') part-healed face.

Quarter corner for Sections 24 & 19, found 2 "G.I. Pipe" exp.

10" W/B.L.M. 1968 Br. cap (3/4" I. Pipe alongside) & 1 O-B.T. meas. to face:

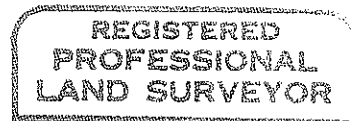
16" Fir stump S 63°W 19.9', badly decayed, no scribe left.

And B.L.M. 1968 B.T.'s-, meas. to centers:


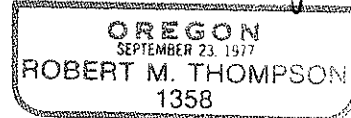
12" D. Fir S 32½°E 26.4', healed face.

8" D. Fir N 44½°W 7.9, healed face.

November 30, 1979



Robert M. Thompson



SURVEY FOR PARTIAL SUBDIVISION OF SECTION 24, T32S
R1E, W.M., JACKSON COUNTY, OREGON

Narrative Description to comply with Par. 209.250, O.R.S.

for: Boise Cascade Corp., Timber & Wood Prod. Group, P. O. Box 100,
Medford, Oregon 97501

Purpose: To do such surveying as required to establish the center 1/4 corner, and marks the north 1/2 of the North-South center line.

Procedure: An electronic traverse was run, to tie in the corners shown as "found," on my map. Equipment used was a Kern 1 Second Theodolite, plus "Beetle" and "Autoranger II" E.D.M. devices. After computing out the field notes, a diligent search was made for the missing South Quarter Corner, both in the computed proportional position, and in other possible locations. One of the possibilities was in the vicinity of the record distance of 2650.56' easterly (from the southwest section corner). Considerable experience in retracing other lines run by the original, G.L.O. Surveyor, Rufus Moore, gave rise to suspicion that he could have "stubbed out" only its west 1/2 of this south section line. This belief was reinforced by my distance of over 330' greater than his record south line distance and the failure of his field notes to show any record of crossing Dode's Creek, one of the more prominent drainages in this township. All efforts to find evidence of said south quarter corner in this partially logged area ended in failure; however, and it was then set by single proportionate measures. The Center Quarter Corner was then set in its computed position, and thence the north 1/2 of the North-South center line was surveyed northerly to the North Quarter Corner. Said center line was then marked with yellow-painted blazes, yellow-flagging, and 1½"x4" aluminum tags nailed below stump height.

Data for corners found and set is as follows:

Quarter Corner for Sections 13 & 24, found 2" G.I. Pipe exp. 14" W/B.L.M. 1968 brass cap & orig. 12"x12"x12" stone alongside, and B-T-'s per B.L.M. 1968 reestab., meas. to centers:

- 36" W. Fir (unrecorded) N 68°W 11.2' windthrown, faces down, 10"
- D. Fir N 47½°E 21.7' (rec. 22.1") faces healed.
- 10"D. Fir S 3! E 45.9', face healed.

Center 1/4 Corner, Set 5/8"x30" Iron road exp. 3" w/yel. cap "P.L.S. 1358," scribed "C1/4S 1358 BT" on tress meas. to centers

- 16" W. Fir S 35°W 55.02'
- 15" D. Fir N 54½°W 43.60'

Quarter Corner for Sections 23 & 24, found 5/8" I. Rod exp. 4", by B.L.M. un-stamped "Administrative Survey" of Jan. 1979, and O.B.T.'s meas. to face:

- 9" Madronna S 22°E 4.8' to rotted face
- 10" Madronna N 47°W, 2.7' to rotten face, w/chunks of scribed wood (loose) inside, "1/4S 24!" visible.

Corner of Sections 23, 24, 25, 26, found 2"G.I. Pipe exp. 10" W/B.L.M. 1968 brass cap & O.B.T.'s meas. to Faces:

- 19" B. Oak N 51°E 21.3", a snag w/healed face.
- 34" D. Fir S 22°E 58.2', healed face.
- 22" D. Fir S 55°W 10.0', healed faces.
- 8" B. Oak N. 23°W 28.6'; rotted face and
- B.L.M. 1968 B.T.'s meas. to centers:
- 7" D. Fir N 74°E 28.4', windthrown, scribe T325 R1E" vis.
- 18" D. Fir N 55°W 23.1, windthrown, healed face.

Quarter Corner for Sections 23 & 24, Set 5/8"x30" Iron Rod exp. 3" with yellow cap "P.L.S. 1358," scribed "1/4S 1358 BT" on trees meas. to centers.

- 29" D. Fir S 12½°W 23.28' (1 face)
- 24" D. Fir N 66½°W 8.35' (2 faces)