
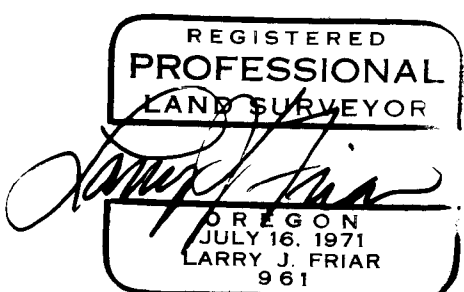


**LEGEND:**  
 ○ = SET 5/8" IRON PIN WITH PLASTIC CAP  
 STAMPED, FRIAR PLS 961  
 ● = FD. 1" IRON PIPE  
 ■ = FD. 3/4" IRON PIPE  
 ✱ = FD. 5/8" IRON PIN, R/W 1-5  
**BASIS OF BEARINGS:**  
 HAVMOR PARK SUBDIVISION

**PLAT OF SURVEY  
 FOR  
 LEO D. FIALKOFF**

LOCATED IN THE S.E. 1/4 OF SEC. 24, T.36 S., R.4 W., W.M.  
 JACKSON CO. SCALE: 1" = 100'  
 OREGON DATE: DEC. 1979  
 PREPARED BY: FRIAR-MOFFIT SURVEYING CO.

6218 THE MAP 9E



SURVEY NO. 8179

SURVEY NARRATIVE TO COMPLY WITH O.R.S. 209.250

SURVEY FOR: LEO D. FIALKOFF  
P.O. BOX 5369  
SANTA BARBARA, CA 93108

LOCATION: S.E. 1/4, SEC. 24, TOWNSHIP 36 SOUTH, RANGE  
4 WEST, W.M. AND HAVMOR PARK SUBDIVISION  
(VACATED), JACKSON COUNTY, OREGON.

PURPOSE: TO MONUMENT PARCELS AS SHOWN ON THE ATTACHED  
PLAT.



PROCEDURE: LOCATED REMAINING MONUMENTS ON THE NORTHERLY  
AND WESTERLY BOUNDARY OF HAVMOR PARK SUBDIVISION  
(VACATED), ESTABLISHED THE EASTERLY PROPERTY  
LINE ACCORDING TO INSTRUCTIONS FROM CLIENT  
AND ESTABLISHED 1-5 RIGHT-OF-WAY FROM EXISTING  
MONUMENTS.

THE ABOVE BOUNDARYS WERE TIED TOGETHER BY  
A CLOSED TRAVERSE.

THE PARCELS WERE CALCULATED AND MONUMENTED  
AS SHOWN ON THE ATTACHED MAP.

DATE: DECEMBER, 1979

FRIAR--MOFFIT SURVEYING CO.



36 4W 24D