

MAP OF SURVEY


LOCATED IN
WEST 1/2 of Sec 36, T36S, R3W, W.M.
JACKSON COUNTY, OREGON
FOR

PHYLLIS FRANZ

HOFFBUHR SURVEYING, INC. MEDFORD, OREGON

BY: RICHARD L. BATH PLS. NO. 1069
SCALE: 1" = 100' NOVEMBER 29, 1979
BASIS OF BEARING: R/S No. 3737

- ♣ = SET 5/8" x 24" IRON PIN
TAGGED R. BATH LS 1069
- = Fd. 5/8" IRON PIN



REGISTERED
PROFESSIONAL
LAND SURVEYOR

Richard L. Bath

OREGON
JULY 30, 1976
RICHARD L. BATH
No. 1069

SURVEY NO. 8167

SURVEY NARRATIVE TO COMPLY WITH PARAGRAPH 209.250
OREGON REVISED STATUTES

SURVEY FOR: Phyllis Franz
6733 Old Stage Road
Central Point, Oregon 97502

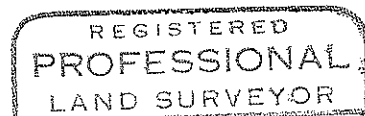

LOCATION: West one-half (1/2) of Section 36, Township 36
South, Range 3 West, Willamette Meridian,
Jackson County, Oregon

PURPOSE: To survey, monument, and describe the two
approved parcels per Minor Partition File
No. 79-234-MP

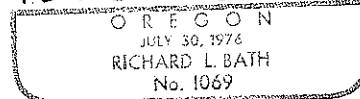
PROCEDURE: Using previous established control per Recorded
Survey No. 3684, 5684, and Iron Kettle Subdivision, set property
corners on the two new parcels per client's request. Witness cor-
ners were set on the South line as shown due to the location of
an existing creek.

Basis of bearing--Recorded Survey No. 3737

December 27, 1979



Richard L. Bath



Richard L. Bath
Hoffbuhr Surveying, Inc.