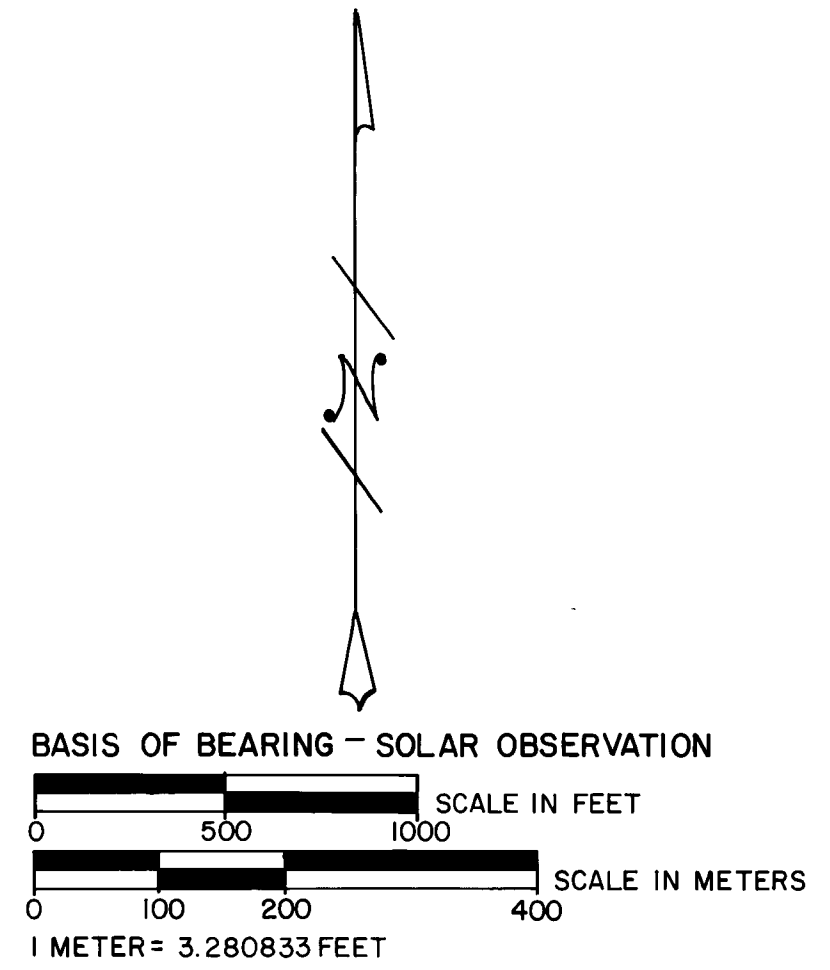



MAP OF SURVEY
FOR
ROGUE RIVER NATIONAL FOREST
P.O. BOX 520
MEDFORD, OREGON
DECEMBER 28, 1979



HISTORY OF SURVEYS
THE SOUTH LINE OF SECTION 35 WAS SURVEYED BY RUFUS S. MOORE IN 1884 UNDER CONTRACT NO. 496, AS PART OF HIS WORK IN TOWNSHIP 32 SOUTH, RANGE 3 EAST.
THE SOUTH SECTION LINE WAS RETRACED DURING A SURVEY OF TOWNSHIP 31 SOUTH, RANGE 3 EAST BY PETER APPLIGATE IN 1891 UNDER CONTRACT NO. 571.
THE SUBDIVISION OF TOWNSHIP 31 SOUTH, RANGE 3 EAST WAS DONE BY PETER APPLIGATE IN APRIL, 1891 UNDER CONTRACT NO. 571.
AN UNRECORDED SURVEY OF THE SOUTH SECTION LINE WAS DONE IN 1968.



U.S. DEPARTMENT OF AGRICULTURE FOREST SERVICE	
REGION 6	ROGUE RIVER NAT. FOREST
DEPENDENT RESURVEY and SECTION SUBDIVISION SEC. 35, T. 31 S., R. 3 E., W.M. JACKSON COUNTY, OREGON	
REVIEWED BY <i>D. McDonald</i>	DATE <i>1/8/80</i>
REVIEWED BY <i>R. J. Anthony</i>	DATE <i>1/8/80</i>

LEGEND

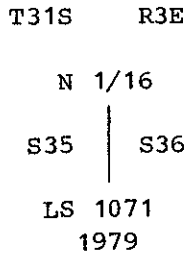
- FOUND STANDARD G.L.O., BLM, OR COUNTY SURVEYOR MONUMENT.
- ⊕ SET 2 1/2" DIA. X 30" LG. IRON POST WITH 2 1/2" DIA. BRASS CAP UNLESS OTHERWISE NOTED.
- PROPERTY LINE ESTABLISHED AND POSTED THIS SURVEY.
- - - SECTION LINE CALCULATED FROM TRAVERSE SURVEY.
- G.R. GOVERNMENT RECORD

CERTIFICATE OF SURVEY

I, HAROLD L. CENTER, REGISTRATION NO. 1071 REGISTERED PROFESSIONAL LAND SURVEYOR STATE OF OREGON, HEREBY CERTIFY THAT THIS MAP CORRECTLY REPRESENTS A SURVEY MADE BY ME OR UNDER MY DIRECTION IN CONFORMANCE WITH THE LAWS OF THE STATE OF OREGON, AT THE REQUEST OF THE U.S. FOREST SERVICE.

North one sixteenth corner common to Sections 35 and 36, Township 31 South, Range 3 East, Willamette Meridian.

At the corner position I set a 2½-inch diameter by 30-inches long galvanized iron post with a 2½-inch diameter brass cap marked:



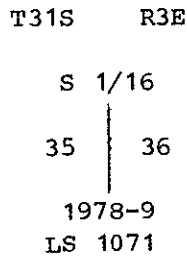
From which the following references:

A Douglas-fir 5-inches in diameter bears N 34° 24' E 16.9 feet distant. Bark scribed a X at chest height and BT on a root collar blaze.

A Douglas-fir 15-inches in diameter bears S 68° 27' W 28.8 feet distant. Scribed N 1/16 S35 LS 1071 BT on a double blaze.

South one sixteenth corner common to Section 35 and 36, Township 31 South, Range 3 East, Willamette Meridian.

At the corner position I set a 2½-inch by 30-inches long galvanized iron post with a 2½-inch in diameter brass cap marked:




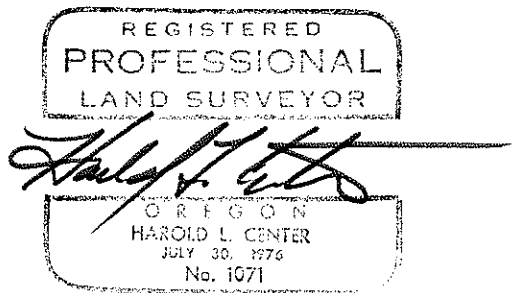
From which the following references:

A fir 10-inches in diameter bears N 60° 41' W 112.59 feet distant. Scribed S 1/16 S35 LS 1071 BT.

A fir 13-inches in diameter bears N 51° 00' E 27.73 feet distant. Scribed S36 LS 1071 BT.

December 28, 1979

HAROLD L. CENTER
Registered Professional Land Surveyor
Oregon Certificate No. 1071



From which the following references:

A fir 9-inches in diameter bears S 65° 10' W 35.70 feet distant.
Scribed N 1/16 S34 LS 1071 BT on a double blaze.

A fir 11-inches in diameter bears S 23° 58' E 14.00 feet distant.
Scribed N 1/16 S35 LS 1071 BT on a double blaze.

Quarter corner common to Sections 35, Township 31 South, Range 3 East, and
Section 2, Township 32 South, Range 3 East, Willamette Meridian.

At the proportioned corner position I found no evidence of the original
corner. Therefore I set at my proportion point a 2½-inch diameter by 30-
inches long galvanized iron post with a 2½-inch diameter brass cap marked:

T31S R3E WM

1/4 $\frac{S35}{S2}$

T32S R3E WM

1979

LS 1071

From which the following references:

An 8-inch diameter Douglas-fir bears S 35° 42' E 27.50 feet distant.
Scribed T32S R3E LS 1071 BT on a double blaze.

A 26-inch diameter Douglas-fir bears N 72° 17' W 24.30 feet distant.
Scribed T31S R3E LS 1071 BT.

Center north one sixteenth Section 35, Township 31 South, Range 3 East,
Willamette Meridian.

At the corner position I set a 2½-inch diameter by 30-inches long galva-
nized iron post with a 2½-inch diameter brass cap marked:

T31S R3E WM

N 1/16

C
|
C

S35

LS 1071

1979

From which the following references:

A Douglas-fir 6-inches in diameter bears S 18° 52' W 16.9 feet distant.
Scribed CN 1/16 S35 LS 1071 BT on a double blaze.

A fir 16-inches in diameter bears N 57° 09' E 128.8 feet distant.
Scribed CN 1/16 S35 LS 1071 BT on a double blaze.

A fir 15-inches in diameter bears N 68° 54' E 47.40 feet distant.
Scribed 1/4 S35 LS 1071 BT.

A fir stump 50-inches in diameter bears N 03° 00' E 316.80 feet distant
from face of blaze.

Corners established this survey

Special Note

As reported in Record Survey No. 7329 unrecorded monuments were recovered for the east one-sixteenth corner and one quarter corner common to Section 35, Township 31 South, Range 3 East, and Section 2, Township 32 South, Range 3 East, Willamette Meridian and were reported to have been correctly situated. Subsequent surveys within Section 2, Township 32 South, Range 3 East, it was discovered that a 1891 Retracement of the North Line revealed original corners to have been situated other than at midpoint. I therefore reportioned these corners to comply with the 1891 Retracement measurements.

To avoid confusion previous monuments were removed and replaced as described within this narrative.

East one sixteenth corner common to Section 35, Township 31 South, Range 3 East, and Section 2, Township 32 South, Range 3 East, Willamette Meridian.

At the corner location I set a 2 1/2-inch diameter by 30-inches long galvanized iron post with a 2 1/2-inch diameter brass cap marked:

T31S R3E

 S35
 —•—
E 1/16 S2

T32S R3E

 1979
 LS 1071

From which the following references:

A 12-inch diameter Douglas-fir bears S 54° 00' E 45.00 feet distant.
Scribed E 1/16 S2 LS 1071 BT on a double blaze.

A 15-inch diameter Douglas-fir bears N 20° 00' E 32.50 feet distant.
Scribed E 1/16 S35 LS 1071 BT on a double blaze.

North one sixteenth corner common to Sections 34 and 35, Township 31 South, Range 3 East, Willamette Meridian.

At the corner location I set a 2 1/2-inch diameter by 30-inches long galvanized iron post with a 2 1/2-inch diameter brass cap marked:

T31S R3E WM

 N 1/16
 |
S34 | S35
 |
 LS 1071
 1979

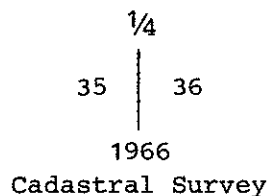
A fir 20-inches in diameter bears S 09° 25' W 23.00 feet distant with a healed scar.

A cedar snag 11-inches in diameter bears S 65° 59' W 16.50 feet distant with scribing visible.

One quarter corner common to Sections 35 and 36, Township 31 South, Range 3 East, Willamette Meridian.

At the corner location I found a standard Bureau of Land Management brass cap monument marked:

U. S. Dept. of Interior
Unlawful to Disturb
T31S R3E



From which the following references:

A fir 8-inches in diameter bears N 52° 13' W 27.58 feet distant.

A cedar 18-inches in diameter bears S 07° 05' E 4.86 feet distant.

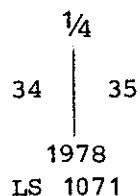
A cedar 23-inches in diameter bears S 66° 40' W 18.76 feet distant.

One quarter corner common to Sections 34 and 35, Township 31 South, Range 3 East, Willamette Meridian.

A proportional position was computed for this corner with evidence of the original northwest bearing tree recovered. A 50-inch diameter fir stump with remains of an old axe blaze and possible scribe marks visible on weathered bark blaze. Two smaller firs were found to the south of this stump, each with several old cruiser marks and the letters 42 (felt to be date of marks) were also recovered. In the duff at the base of the stump, an old Medco Corporation line tag was recovered. I therefore accepted the stump to be the remains of the original northwest bearing tree and set corner monument at record bearing and distance from face of fir stump.

At the corner point I set a 30-inch long iron post with a 2 1/2-inch diameter brass cap marked:

T31S R3E



From which the following references:

A fir 19-inches in diameter bears N 68° 01' W 9.00 feet distant.
Scribed 1/4 S34 LS 1071 BT.

A pine 34-inches in diameter bears N 47° 35' E 57.50 feet distant.
Scribing visible.

A fir 15-inches in diameter bears S 41° 03' E 77.50 feet distant.
Healed scar.

One quarter corner common to Sections 26 and 35, Township 31 South, Range 3 East, Willamette Meridian.

At the corner location I found a 2½-inch diameter iron post with a 2½-inch diameter brass cap marked:

T31S R3E

¼ $\frac{S26}{S35}$

CS

1978

From which the following references:

A sawed fir stump 16-inches in diameter bears N 59° 09' W 13.25 feet distant with scribing visible.

A pine 4-inches in diameter bears S 33° 06' E 17.90 feet distant.
Scribed CS BT.

A pine 6-inches in diameter bears N 60° 04' W 25.84 feet distant.
Scribed CS BT.

Section corner common to Sections 25, 26, 35, and 36, Township 31 South, Range 3 East, Willamette Meridain.

At the corner location I found a standard Bureau of Land Management brass cap monument marked:

U. S. Dept. of Interior
Unlawful to Disturb
T31S R3E

S26 S25

S35 S36

1966
Cadastral Survey

From which thr following references:

A hemlock 18-inches in diameter bears N 41° 51' W 15.20 feet distant with scribing visible.

A fir 14-inches in diameter bears N 19° 42' E 11.20 feet distant with a healed scar.

A fir 15-inches in diameter bears S 69° 28' E 26.00 feet distant with a healed scar.

A pine snag 80-inches in diameter bears S 02° 41' E 36.50 feet distant with scribing visible.

Section corner common to Sections 34 and 35, Township 31 South, Range 3 East, and Sections 2 and 3, Township 32 South, Range 3 East, Willamette Meridian.

At the corner location I found a standard Bureau of Land Management brass cap monument marked:

U. S. Dept. of Interior
Unlawful to Disturb
T31S R3E

S34	S35
S3	S2

T32S

1962
Cadastral Survey

From which the following references:

A fir 12-inches in diameter bears S 83° 41' E 11.30 feet distant.
Healed scar.

A madrone 12-inches in diameter bears S 65° 02' W 11.30 feet distant.
Scribe visible.

A fir 8-inches in diameter bears N 15° 47' W 41.30 feet distant.
Healed scar.

A fir 8-inches in diameter bears N 26° 36' E 7.20 feet distant. Healed scar.

Section corner common to Sections 26, 27, 34, and 35, Township 31 South, Range 3 East, Willamette Meridian.

At the corner location I found a standard Bureau of Land Management brass cap monument, 10-inches below surface of pavement, marked:

U. S. Dept. of Interior
Unlawful to Disturb
T31S R3E

27	26
34	35

1966
Cadastral Survey

From which the following references:

A fir 15-inches in diameter bears S 80° 08' W 99.82 feet distant.
Healed scar.

A fir 36-inches in diameter bears N 51° 19' W 106.76 feet distant.
Scribing visible.

A fir stump 30-inches in diameter bears N 20° 59' W 35.40 feet distant.
Scribing visible.

NARRATIVE OF SURVEY TO CONFORM TO
PARAGRAPH 209.250 OREGON REVISED STATUTES

SURVEY FOR: Rogue River National Forest
P. O. Box 520
Medford, Oregon 97501

LOCATION: Section 35, Township 31 South, Range 3 East,
Willamette Meridian, Jackson County, Oregon.

BASIS OF BEARING: Solar Observation

PURPOSE: To correct Record Survey No. 7329 and to establish
additional property corners, and mark and post
National Forest ownership within section 35.

PROCEDURE: From previously established control, I performed a
series of traverses closing to my original control.
A portion of my original control required
reestablishment to verify and correct errors within
my original survey. With revised and verified
control I corrected the previously established
corners as well as additional controlling corners
not set within Record Survey No. 7329.

It is intended that this survey correct and super-
sede Record Survey No. 7329. This work performed
with a Wild T-2 and T-16 Theodolites and Hewlett-
Packard Electronic distance meters.

Corners accepted for control:

Section corner common to Sections 35 and 36, Township 31 South, Range 3
East, and Sections 1 and 2, Township 32 South, Range 3 East, Willamette
Meridian.

At the corner location I found a standard Bureau of Land Management brass
cap monument marked:

U. S. Dept. of Interior
Unlawful to Disturb
T31S R3E

S35	S36
S2	S1

T32S

1962

Cadastral Survey

From which the following references:

A pine 13-inches in diameter bears N 06° 56' E 39.10 feet distant.
Healed scar.

A Yew 6-inches in diameter bears S 31° 50' E 4.80 feet distant. Scribe
visible.

A Yew 14-inches in diameter bears S 35° 44' W 21.70 feet distant.
Scribe visible.

A fir 15-inches in diameter bears S 65° 51' W 31.10 feet distant.
Healed scar.