

SURVEY FOR: JOHN Q. STEWART, JR.

LOCATED IN THE S.E. 1/4 OF SECTION 21, T.38S., R.1W., W.M.

BY: BOYDEN SURVEYING

COMMENCED FEB. 1979 - COMPLETED DEC. 20, 1979

• Set 5/8" x 30" re-bar w/ plastic cap  
W.C. = Witness corner

N.W. Corner D.L.C.  
No. 57. (Found  
1 1/2" galv. iron  
pipe exposed 5")

West 462.0'

North

South 1230.00'

W.C.

270.00'

Record = 260.2'  
157.00' N 268.19'

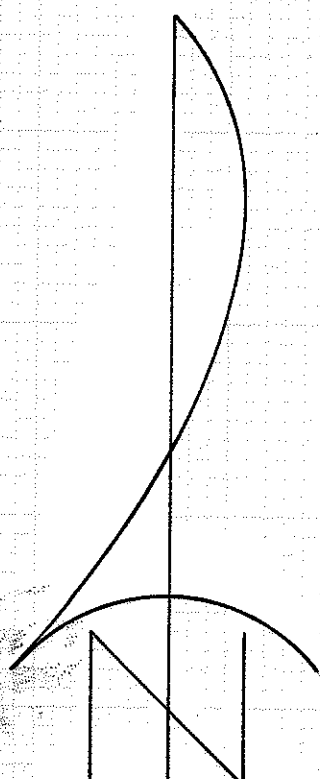
Deed Vol.  
512, P. 117

Deed Vol.  
596, P. 245

West 270.00'

W.C.

30.00'




SCALE: 1" = 200'

BASIS OF BEARINGS:  
RECORDED SURVEY NO. 4425

REGISTERED  
PROFESSIONAL  
LAND SURVEYOR

Sam O. Kaiser

OREGON  
JULY 16, 1967  
GARY D. KAISER  
No. 403



Survey No. 8145

SURVEY NARRATIVE TO COMPLY WITH O.R.S. 209.250

FOR: John Q. Stewart  
2509 Argonne Way  
Medford, Oregon


BY: Boyden Surveying  
26 Laurel Street  
Medford, Oregon

PURPOSE:  
&  
PROCEDURE: To monument a portion of the Northerly and Easterly boundaries (see the annexed map) of the tract described in Volume 596, Page 245 D.R., located in Section 21, T38S1W, W.M.

The desired boundaries were created by the conveyance of said tract described in Volume 596, Page 245 D.R. from Robert L. Jones, et ux to John Q. Stewart, Jr., et ux and were monumented accordingly.

Basis of bearings is Recorded Survey No. 4425.

December 20, 1979



*Sam D. Kaiser*

