

- ① FOUND MONUMENT
REFERENCES:
22" DIA. FIR N 61° 00' E 15.84ft
16" DIA. MADRONE S 61° 30' E 55.00ft
14" DIA. FIR S 43° 00' E 25.74ft
7" DIA. FIR S 11° 15' W 40.92ft
24" DIA. PINE STUMP S 21° 00' W 23.40ft
8" DIA. FIR N 56° 00' W 25.00ft

- ② SET MONUMENT
MARKED: T. 40 S. R. 2 W.
1/4 S 22 S 23
1979
LS 1071

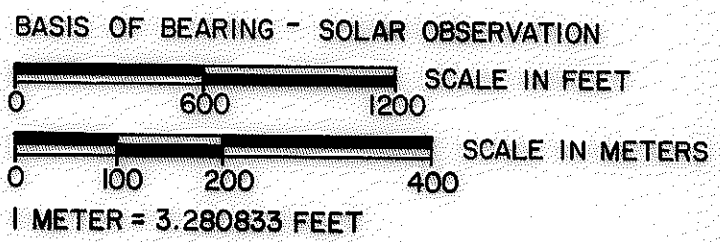
- REFERENCES:
11" DIA. D. FIR S 84° 43' E 45.80ft,
SCRIBED 1/4 S 23 LS 1071 BT.
11" DIA. D. FIR N 47° 16' W 53.15ft,
SCRIBED 1/4 S 22 LS 1071 BT.

- ③ LINE TREE
41" DIA. P. PINE WITH TWO HEALED NOTCHES
ON NORTH AND SOUTH FACES.

- ④ FOUND MONUMENT
REFERENCES:
13" DIA. W. FIR N 63° 45' E 15.60ft
21" DIA. D. FIR S 14° 23' E 10.00ft
25" DIA. D. FIR S 16° 45' W 13.80ft
33" DIA. D. FIR N 14° 56' W 31.00ft




MAP OF SURVEY
LOCATED IN
SEC. 22 & 23, T. 40 S., R. 2 W., W.M.
JACKSON COUNTY, OREGON
FOR
ROGUE RIVER NATIONAL FOREST
NOVEMBER 26, 1979



LEGEND

- FOUND STANDARD BLM MONUMENT.
- ⊕ SET 2 1/2" DIA. X 30" LG. IRON POST WITH 2 1/2" DIA. BRASS CAP.
- ⊗ LINE TREE
- PROPERTY LINE ESTABLISHED AND POSTED THIS SURVEY.
- - - SECTION LINE CALCULATED FROM SURVEY.



REGISTERED
PROFESSIONAL
LAND SURVEYOR

Harold L. Galt
OREGON
MAROLD L. CENTER
JULY 30, 1976
No. 1971

U.S. DEPARTMENT OF AGRICULTURE
FOREST SERVICE
REGION 6 ROGUE RIVER NAT. FOREST
REVIEWED BY D. McDonald DATE 12/12/79
REVIEWED BY Dick Hathaway DATE 12/12/79

Survey No. 8132

Page 3 of 3


From which the following references:

An 11-inch diameter fir bears S 84° 43' E, 45.80 feet distance, scribed 1/4 S 23 LS 1071 BT.

An 11-inch diameter fir bears N 47° 16' W, 53.15 feet distance, scribed 1/4 S 22 LS 1071 BT.

November 26 1979.

HAROLD L. CENTER
Registered Professional Land Surveyor
Oregon Certificate No. 1071



A 14-inch diameter fir bears S 43° 00' E, 25.74 feet distance, scribe visible.

A 7-inch diameter fir bears S 11° 15' W, 40.92 feet distance, scribe visible.

A 24-inch diameter pine stump bears S 21° 00' W, 23.40 feet distance. Partial scribe visible.

Section corner common to Sections 22, 23, 26 and 27, Township 40 South, Range 2 West, Willamette Meridian.

At the corner point I found a standard BLM monument marked:

U. S. Dept. of Interior
unlawful to disturb
T40S R2W
S22 | S23
S27 | S26
1975
Cadastral Surveys
Bureau of Land Management

From which the following references:

A 13-inch diameter fir bears N 63° 45' E, 15.60 feet distance, healed blaze.

A 21-inch diameter fir bears S 14° 23' E, 10.00 feet distance, healed blaze.

A 25-inch diameter fir bears S 16° 45' W, 13.80 feet distance, healed blaze.

A 33-inch diameter fir bears N 14° 56' W, 31.00 feet distance, healed blaze.

A line tree of record between Sections 22 and 23, Township 40 South, Range 2 West, Willamette Meridian.

At the point shown on the attached map of survey I recovered a 41-inch diameter ponderosa pine marked with 2 notches on north and 2 notches on south faces of the tree. This tree bears N 00° 05' 35" W, 1,651.25 feet distance from the section corner common to Sections 22, 23, 26 and 27, Township 40 South, Range 2 West, Willamette Meridian. This tree accepted as the original tree called for in the official record and now serves as an angle point in the common line between Sections 22 and 23.

Corners Established This Survey

One quarter corner common to Sections 22 and 23, Township 40 South, Range 2 West, Willamette Meridian.

At the corner point I set a 2 1/2 inch diameter galvanized iron post with 2 1/2 inch diameter brass cap marked:

T40S R2W
1/4
S22 | S23
1979
LS1071

8132

Survey No. _____

Page 1 of 3

Survey Narrative to Comply With
Paragraph 209.250 Oregon Revised Statutes

Survey For: Rogue River National Forest
P. O. Box 520
Medford, Oregon 97501

Location: Sections 22 and 23, Township 40 South, Range 2 West,
Willamette Meridian, Jackson County, Oregon.

Basis of Bearing: Solar Observation

Purpose: To reestablish the one quarter corner common to Sections
22 and 23, Township 40 South, Range 2 West, Willamette
Meridian.

Procedure: Performed a closed traverse tying controlling section
corners; from this data search areas were determined
for the one quarter corner and a line tree situated
southerly of the one quarter corner. A thorough search
for the one quarter corner was made without success; a
search for the line tree recovered a 41-inch diameter
pine with 2 healed notches on north and south faces
of tree. Borings were made in the respective notches
with ring counts dating to Circa 1883.

Utilizing the recovered line tree new search
areas were determined for the one quarter
corner. A thorough search was again made of
these areas without success. I therefore
reestablish this corner as shown on the
attached map of survey.

This survey was performed utilizing a Wild-T16 Theodolite and Hewlett-Packard
3805 Electronic Distance Meter.

Corners Accepted for Control

Section corner common to Sections 14, 15, 22 and 23, Township 40 South,
Range 2 West, Willamette Meridian.

At the corner point I found a standard BLM monument marked:

U. S. Dept. of Interior
unlawful to disturb
T40S R2W
S15 | S14
S22 | S23
1975
Cadastral Surveys
Bureau of Land Management

From which the following references:

An 8-inch diameter fir bears N 56° 00' W, 25.00 feet distance, scribe visible.

A 22-inch diameter fir bears N 61° 00' E, 15.84 feet distance, scribe visible.

A 16-inch diameter madrone bears S 61° 30' E, 55.00 feet distance, scribe
visible.