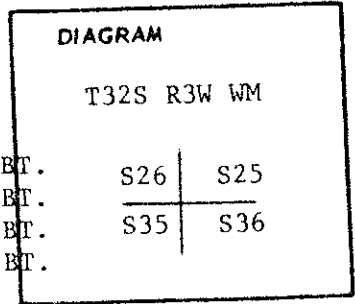


CERTIFIED RECORD OF LAND CORNER MONUMENTATION

History of original corner establishment: This corner was originally established by Fred Mensch, Deputy Surveyor, in 1913, under Contract No. 757, who set a Serpentine Stone, 18x12x7", marked with 1 notch on the East and South edges, from which:

- A fir, 40" diam, bears N 55° E, 54 lks. dist, mkd T32S R3W S25 BT.
- A fir, 40" diam, bears S 15° E, 10 lks. dist, mkd T32S R3W S36 BT.
- A fir, 48" diam, bears S 35° W, 27 lks. dist, mkd T32S R3W S35 BT.
- A fir, 54" diam, bears N 44° W, 57 lks. dist, mkd T32S R3W S26 BT.



The corner was renewed by Arnold G. Gibson, Oregon Department of Forestry, in 1968 who set a 1 1/2" iron pipe with a 3" Brass Cap marked "OREGON STATE BOARD OF FORESTRY T32S R3W S25 S26 S35 S36 1968" and marked a new bearing tree:

A 36" cedar, bears S 4° E, 32.0 ft, mkd RS 359.

The corner was renewed by Frank Jones, Douglas County Surveyors Office, in 1969 who marked new bearing trees:

- A 17" Yellow Pine, bears N 21° E, 31.5 ft, mkd T32S R3W S25 CS BT.
- A 18" Douglas Fir, bears S 70° W, 40.2 ft, mkd T32S R3W S35 CS BT.

~~Description of corner monument and accessories found~~

A 7" Douglas Fir, bears S 41° E, 16.2 ft, mkd T32S R3W S36 CS BT.

DESCRIPTION OF CORNER EVIDENCE FOUND: A 1 1/2" iron pipe, firmly set, with a 3" Brass Cap mkd: "OREGON STATE BOARD OF FORESTRY T32S R3W S25 S26 S35 S36 1968" the top of brass cap is set over a 18x12x7" Serpentine Stone with 1 notch on the East and South edges, from which the original bearing trees:

- A 48" Douglas Fir Stump, with scribe marks "S25" visible, bears N 55° E, 35.6 ft.
- A 46" Douglas Fir Stump, with healed blaze, bears S 15° E, 6.6 ft.
- A 72" Douglas Fir Stump, with healed blaze, bears N 44° W, 37.6 ft.
- A 60" Douglas Fir Stump, with scribe marks visible, bears S 35° W, 17.8 ft.

and bearing trees marked by Gibson:

A 40" Cedar, with healed blaze, bears S 4° E, 32.0 ft.

and bearing trees marked by Jones:

- A 20" Pine Stump, with scribe marks "R3W 2" visible, bears N 21° E, 31.5 ft.
- A 20" Douglas Fir, with scribe marks "R3W" visible on a partially healed blaze, bears S 70° W, 40.2 ft.

~~Description of monument and accessories established to perpetuate the original location of this corner~~

A 8" Douglas Fir, with healed blaze, bears S 41° E, 16.2 ft.

DESCRIPTION OF MONUMENT AND ACCESSORIES I ESTABLISHED TO PERPETUATE THE ORIGINAL LOCATION OF THIS CORNER:

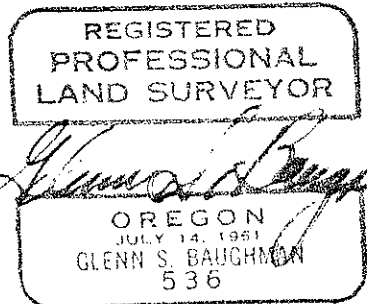

New bearing trees:

- A 8" Douglas Fir, bears N 32° W, 19.7 ft, mkd. "T32S R3W S26 BT" on a double blaze and nailed a brass washer stamped "LS 536" into lower blaze.
- A 6" Douglas Fir, bears N 30° E, 10.4 ft, mkd. "T32S R3W S25 BT" on a double blaze and nailed a brass washer stamped "LS 536" into lower blaze.

Compass Declination: 20° East
FILED
RECEIVED

DEC 4 1979

COUNTY SURVEYOR
DOUGLAS COUNTY, ORE.



Office of..... Surveyor..... County of..... Douglas.....
 State of..... Oregon....., I hereby certify that the within instrument was filed in this office
 for record on the 4th day of..... December....., 19 79, at 4:15 o'clock P.m. (signed)
 Francis L. Ingram..... by Virginia A. Logan
 (COUNTY OFFICIAL) (DEPUTY)

#176