


BASIS OF BEARINGS: SEE SURVEY OF PLEASANT CREEK ROAD BY THE DEPT. OF PUBLIC WORKS.



SURVEY FOR: DANIEL LIEBOWITZ	
LOCATION: NE 1/4 SEC. 28, T. 34 S., R. 4 W.W.M. JACKSON COUNTY, OREGON.	
DATE: DEC. 5, 1979	REGISTERED PROFESSIONAL LAND SURVEYOR
SCALE: 1"=200'	
● MONUMENT FOUND	<i>Darrel W. Edwards</i> OREGON JULY 8, 1968 DARREL W. EDWARDS 741
○ 5/8" STEEL PIN SET	

TL 126 34 4W 28

SURVEY NO. 8126

SURVEY NARRATIVE TO COMPLY WITH PARAGRAPH 209.250, OREGON REVISED STATUTES.

SURVEY FOR: Daniel Liebowitz
450 Guthrie
Ashland, Oregon 97520

LOCATION: NE 1/4 Sec. 28, T. 34 S., R. 4 W.M. in Jackson County, Oregon.

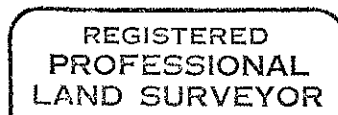

PURPOSE: To monument boundaries and prepare legals of two (2) parcels shown on the accompanying plat.

PROCEDURE: Found NE corner, E. 1/4 corner, and NE 1/16 corner said Section 28, and set 5/8" steel pins as shown on the accompanying plat.

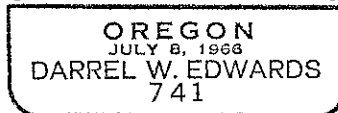
BASIS OF BEARINGS: See survey of Pleasant Creek Road by the Dept. of Public Works.

DATE COMPLETED: Dec. 6, 1979

Darrel W. Edwards
P.O. Box 801
Rogue River, Oregon 97537



Darrel W. Edwards



(TL 126) 34 47x 28