

MAP OF SURVEY

LOCATED IN
N.W. 1/4 of Sec 10, T39S, R3W, W.M.
JACKSON COUNTY, OREGON


MARTIN GRIER

HOFFBUHR SURVEYING, INC. MEDFORD, OREGON

BY: RICHARD L. BATH
SCALE: 1"=200
BASIS OF BEARING:

PLS NO. 1069
NOVEMBER 12, 1979
R/S No. 6156

- ⊕ = SET 5/8" x 24" IRON PIN
WITNESS CORNER
- = Fd. 5/8" IRON PIN
per R/S No. 6156



Verified B.T.'s { S 39° 15' W 49.8' to 7" W. OAK
N 64° E 50.7' to 12" W. OAK

Section Corner
Fd 2" Galv. Iron Pipe
w/hub in center tagged R/S 401

S 89° 34' 20" E 2076.34'

Section Line
CALC. S 00° 18' 15" W (Re: R/S No. 7283)
716.35'

669.02'

1169.91'
N 88° 28' 04" W

238.64'

210.78'
S 18° 11' 34" W

210.47'
S 01° 04' 04" E

268.65'
S 06° 23' 56" E

Existing Average Westerly Bank
per R/S No. 6156

Applegate River

R/S No. 6156

Existing Bridge

S 42° 36' 15" E 479.78'
N 42° 36' 45" W 409.14'

R/W line per R/S No. 6156
APPLGATE ROAD

S 18° 40' 30" W 28.51'

NEW LINE CONSIDERED "LOT LINE ADJUSTMENT"
per County Staff review dated Oct. 23, 1979

REGISTERED
PROFESSIONAL
LAND SURVEYOR

Richard L. Bath

OREGON
JULY 30, 1976
RICHARD L. BATH
No. 1069

SURVEY NO. 8122

SURVEY NARRATIVE TO COMPLY WITH PARAGRAPH 209.250
OREGON REVISED STATUTES

SURVEY FOR: Martin Grier
3030 Applegate Road
Jacksonville, Oregon 97530

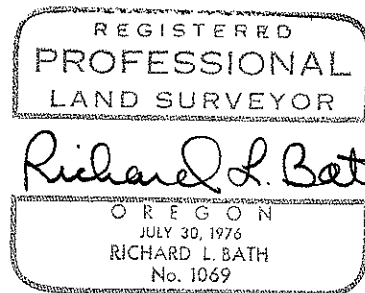

LOCATION: Northwest one-quarter (1/4) of Section 10,
Township 39 South, Range 3 West, Willamette
Meridian, Jackson County, Oregon

PURPOSE: To survey a new dividing line between two parcels,
said dividing line being considered as a "lot line
adjustment" per Jackson County Staff review dated
October 23, 1979

PROCEDURE: From control established by this office for Recorded
Survey No. 6156 and 7283, set witness corner monuments on the new
boundary line per client's request as shown on the attached map.

Basis of bearing--Recorded Survey No. 6156

November 15, 1979



Richard L. Bath
Hoffbuhr Surveying, Inc.