



LOT 4 - BLOCK 1

PLATTED LOT LINE

N50° 17' 00" E 205.725' (PLAT 205.73')

S50° 17' 00" W 120.95'

LOT LINE ADJUSTMENT

LOT 5 - BLOCK 1

R/S NO. 3847

STAGE COACH HILLS SUBDIVISION
UNIT NO. 3

22.00'

S04° 31' 00" E


S64° 17' 00" W
74.30'

REGISTERED
PROFESSIONAL
LAND SURVEYOR

Richard L. Bath

OREGON
JULY 30, 1976
RICHARD L. BATH
No. 1069

COACHMAN
DRIVE



MAP OF SURVEY
LOCATED IN

SE. 1/4 OF SEC 32, T37S, R2W, W.M.
JACKSON COUNTY, OREGON

FOR

JIM ROBINSON

HOFFBUHR SURVEYING, INC MEDFORD, OREGON

BY RICHARD L. BATH

PLS NO 1069

SCALE: 1" = 20'

NOVEMBER 1979

BASIS OF BEARING

R/S NO. 3847

○ = SET 5/8" x 24" IRON PIN

● = FD 5/8" IRON PIN

SURVEY NO. 8121

SURVEY NARRATIVE TO COMPLY WITH PARAGRAPH 209.250
OREGON REVISED STATUTES

SURVEY FOR: Jim Robinson
c/o Robinson's
114 East Main Street
Medford, Oregon 97501

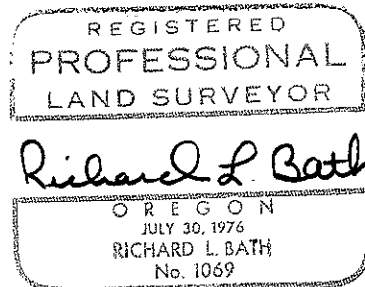

LOCATION: Southeast one-quarter (1/4) of Section 32,
Township 37 South, Range 2 West, Willamette
Meridian, Jackson County, Oregon

PURPOSE: To survey, monument, and describe a "lot line
adjustment" per client's request

PROCEDURE: Located original platted lot line between Lot 4
and Lot 5 in Block 1 of Stage Coach Hills Subdivision, Unit No. 3,
as shown. The adjusted lot line was monumented as requested as
shown on the accompanying map.

Basis of bearing--Recorded Survey No. 3847

November 27, 1979



Richard L. Bath
Hoffbuhr Surveying, Inc.