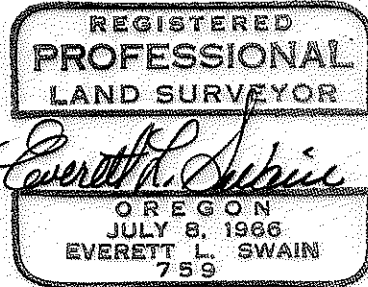



REFERENCE MONUMENT to initial point
 - Fd. Conc. Post
 - w/Br. Disk
 - Re: Sunshine Subdivision



MAP OF SURVEY

located in

Lot 6 of Sunshine Subdivision to the City of Ashland
 in D.L.C. No. 41, Sec. 4, Twp. 39S., R. 1 E.W.M.

Jackson

County

Oregon

for

BILL CHRISTENSEN

SWAIN SURVEYING, INC.

ASHLAND, OREGON

Scale: 1"=50'

November 15, 1979

Basis of Bearing:

N.O.A.A. True Bearing N-S Ç Sec. 4

- Found monument as shown
- Set 5/8 x 24 inch Iron Pin tagged RLS 759

T 39. 1E, 4bc (TL 200)

SURVEY NO. 8109

SURVEY NARRATIVE TO COMPLY WITH PARAGRAPH 209.250
OREGON REVISED STATUTES

SURVEY FOR: Bill Christensen
1911 Tamarack Place
Ashland, Oregon 97520

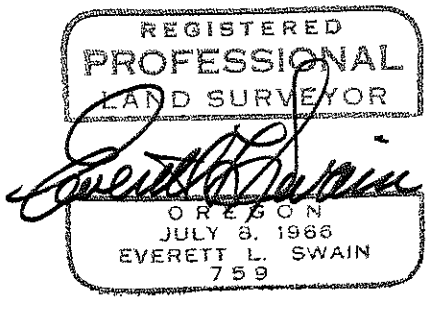
LOCATION: Situated in Lot 6 of the Sunshine Subdivision to the City of Ashland
in Donation Land Claim No. 41, Section 4, Township 39 South, Range 1
East of the Willamette Base and Meridian, Jackson County, Oregon.

PURPOSE: To remonument the corners of said Lot 6 of Sunshine Subdivision as
the originals were lost in construction.

PROCEDURE: From information established in the course of creating the original
Sunshine Subdivision, proceeded to monument the lot as shown on the
accompanying map.

November 15, 1979

Swain Surveying, Inc.
Ashland, Oregon



T39.1E, 4DC, (TL206)