

SURVEY FOR: COMMONWEALTH, INC.

LOCATED IN THE N.E. 1/4 OF SECTION 24, T.36S., R.2W., W.M.

BY: BOYDEN SURVEYING

NOVEMBER 6, 1979

- o Found 3/4" re-bar flush
- x Found 5/8" re-bar with plastic cap marked "KAISER R.L.S. 803"
- Set 5/8" x 24" re-bar with plastic cap marked "KAISER R.L.S. 803"

60'

AVENUE


"C"

60'

S89°49' E


138.00'

sanitary sewer




RECORDED SURVEY
NO. 7736
(Inst. No. 79-07687 O.R.)

1.08 AC. ±



Gary D. Kaiser



North 1027.86' and
West 766.25' from
the East 1/4 corner
to Section 24.

N89°49' W

138.00'

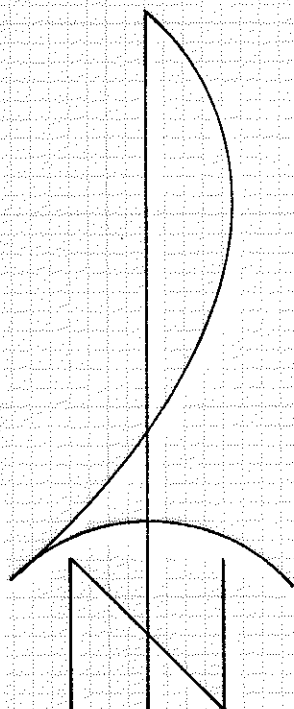
RECORDED SURVEY NO. 7440

(Inst. No. 78-25854 O.R.)

340.00' N0°11' E

340.00' S0°11' W

RECORDED SURVEY No. 7720



SCALE: 1" = 50'

BASIS OF BEARINGS: RECORDED SURVEY NO. 7736

5808

36 2W 24

5808

Survey No. 8085

SURVEY NARRATIVE TO COMPLY WITH O.R.S. 209.250

FOR: Commonwealth, Inc.
White City, Oregon

PURPOSE: To monument and describe a tract proposed to be conveyed located in the NE 1/4 of Section 24, T36SR2W, W.M.

PROCEDURE: The corners of the subject tract have been previously monumented on Recorded Surveys 7440 and 7736 excepting the Northeast corner. The Northeast corner was monumented as shown on the annexed map.

November 6, 1979

