

MAP OF SURVEY  
LOCATED IN SECTION 29, T.31S., R.2E., W.M.,  
JACKSON COUNTY, OREGON.

FOR  
THE U.S. FOREST SERVICE

Ref: CONTRACT NUMBER  
53-04HI-9-7497N

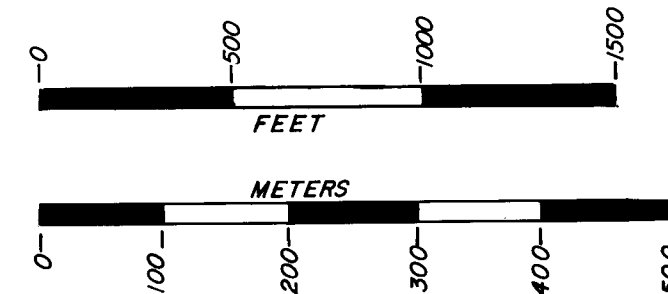
BASIS OF BEARING: SOLAR OBSERVATION  
⊕ FD. JACKSON COUNTY BRASS CAP AS SHOWN.  
● FD. MINING CLAIM BRASS CAP AS SHOWN.  
○ SET 2" x 30" G.I.P. w/ 2 1/2" BRASS CAP, MKD. AS  
PER THE B.L.M. MANUAL OF INSTRUCTIONS.

1 METER = 3.2808333 FT.

SCALE: 1" = 500'

REF: FIELD BOOK NO. 1 OF 1, FALCON CADASTRAL  
SURVEY, CONTRACT NO. 53-04HI-9-7497N.

DATE: SURVEY BEGAN SEPTEMBER 4, 1979  
COMPLETED OCTOBER 9, 1979.

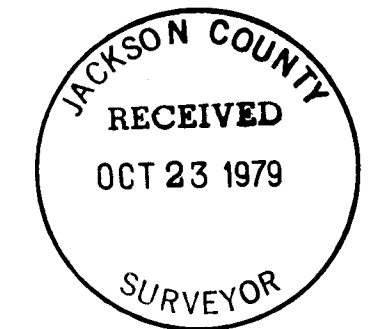


HISTORY:  
THESE MINING CLAIMS WERE ORIGINALLY SURVEYED FOR  
PATENT IN MINERAL SURVEY NO. 879, PERFORMED BY G. CLEVELAND  
TAYLOR IN 1947. THE MONUMENTS OR THE EXTERIOR OF THE  
PATENTED/AND KNOWN AS THE AL SARENA GROUP WERE RE-  
MONUMENTED BY THE JACKSON COUNTY SURVEYOR IN 1975.

CONTRACT SURVEYOR'S CERTIFICATE:

I, KURT C. WEAVER, A REGISTERED PROFESSIONAL LAND SURVEYOR  
IN THE STATE OF OREGON, HEREBY CERTIFY THAT THIS PLAT AND THE  
NOTES HEREON, OR ATTACHED ARE A CORRECT REPRESENTATION OF  
A SURVEY PERFORMED BY ME OR UNDER MY DIRECTION DURING  
SEPTEMBER AND OCTOBER, 1979, FOR THE U.S. FOREST SERVICE, IN  
ACCORDANCE WITH THE STATUTES OF THE STATE OF OREGON AND  
WITH THE ARTICLES OF MY CONTRACT.

*Kurt C. Weaver*  
KURT C. WEAVER,  
REGISTERED PROFESSIONAL LAND SURVEYOR  
OREGON LICENSE NO. 1679



EXAMINED AND ACCEPTED FOR THE U.S. FOREST SERVICE  
THIS 23<sup>rd</sup> DAY OF October, 1979.

*Donald J. C. Co. R.*



-7-

A Chinquapin 15" dia. bears N18°49'W 13.6 ft.  
(Rec. N16°E 13.5 ft.)

Corner No. 1 - Henry Applegate, M.S. 879, T31S, R2E.  
Found a 2" G.I.P. with a 2 1/2" B.C. from which:  
An I. Cedar 15" dia. bears S52°11'E 8.4 ft.  
(Rec. S55°E 8.0 ft.)  
An I. Cedar 5" dia. bears S72°49'W 23.4 ft.  
(Rec. S78°W 23.3 ft.)  
A D. Fir Snag 21" dia. bears S87°07'W 11.4 ft.  
(Rec. S85°W 10.6 ft.)

Corner No. 4 - Mark Applegate, M.S. 879, T31S, R2E.  
Found a 2" G.I.P. with a 2 1/2" B.C. from which:  
A Chinquapin stump 7" dia. bears N68°56'E 22.2 ft.  
(Rec. N67 1/2°E 22.0 ft.)  
An I. Cedar 5" dia. bears S4°24'E 19.2 ft.  
(Rec. S5 1/2°E 19.8 ft.)  
A D. Fir 25" dia. bears S68°32'W 40.0 ft.  
(Rec. S67 1/2°W 40.2 ft.)  
A D. Fir stump 22" dia. bears N45°57'W 25.8 ft.  
(Rec. N46 3/4°W 24.0 ft. to face)


Corner No. 1 - Mark Applegate, Corner No. 4 - Peter Applegate & Corner No. 2 - J.W. Merritt, M.S. 879, T31S, R2E.  
Found a 2" G.I.P. with a 2 1/2" B.C. from which:  
A Hemlock 18" dia. bears N46°31'W 24.4 ft.  
(Rec. N49°W 24.5 ft.)  
A Hemlock 9" dia. bears N51°45'E 43.3 ft.  
(Rec. N48°E 43.8 ft.)  
A D. Fir 11" dia. bears S18°03'W 66.1 ft.  
(Rec. S14 1/4°W 66.4 ft.)

Corner No. 3 - J.W. Merritt, M.S. 879, T31S, R2E.  
Found a 2" G.I.P. with a 2 1/2" B.C. from which:  
A D. Fir 36" dia. bears N81°14'E 8.0 ft.  
(Rec. N82°E 8.0 ft.)  
A Hemlock 16" dia. bears S0°47'W 27.9 ft.  
(Rec. S2°W 27.0 ft.)

Corner No. 4 - J.W. Merritt, M.S. 879, T31S, R2E.  
Found a 2" G.I.P. with a 2 1/2" B.C. from which:  
A Chinquapin stub 6" dia. & 4 ft. high bears  
N6°35'E 36.3 ft. (Rec. N3°E 35.0 ft.)  
A D. Fir 9" dia. bears N32°49'E 21.7 ft.  
(Rec. N29 3/4°E 21.3 ft.)  
A D. Fir 15" dia. bears S79°49'E 18.1 ft.  
(Rec. S82°E 18.0 ft.)

SURVEYED BY: T. Flatebo and Associates, Inc.  
P.O. Box 900  
Jacksonville, Ore. 97530

DATE: Survey began September 4, 1979  
Survey completed October 9, 1979



-6-

Corner No. 1 - A.W. Dahlberg, M.S. 879, T31S, R2E.  
 Set a 2" x 30" G.I.P. with a 2 1/2" B.C. exposed 4"  
 from which:  
 A Yew 9" dia. bears S66°33'E 22.0 ft.  
 A Hemlock 13" dia. bears S53°31'W 9.2 ft.

Corner No. 2 - A.W. Dahlberg, M.S. 879, T31S, R2E.  
 Found a 2" G.I.P. with a 2 1/2" B.C. from which:  
 A D. Fir 22" dia. bears S54°47'E 21.0 ft.  
 (Rec. S55 1/4°E 21.3 ft.)  
 A D. Fir 17" dia. bears S80°42'W 10.7 ft.  
 (Rec. S81 3/4°W 11.2 ft.)

Corner No. 1 - Delia McKinnon, M.S. 879, T31S, R2E.  
 Found a 2" G.I.P. with a 2 1/2" B.C. from which:  
 A D. Fir 10" dia. bears N13°22'E 34.0 ft.  
 (Rec. N13 1/2°E 33.8 ft.)  
 A dead & down W. Fir 9" dia. bears S68°27'E 17.6 ft.  
 (Rec. S56 1/2°E 19.0 ft.)  
 A D. Fir 14" dia. bears S37°31'E 26.8 ft.  
 (Rec. S39°E 27.4 ft.)  
 A Maple 10" dia. bears S39°29'W 10.4 ft.  
 (Rec. S43°W 10.0 ft.)

Corner No. 2 - Delia McKinnon & Corner No. 1 - Rainboe,  
 M.S. 879, T31S, R2E.  
 Found a 2" G.I.P. with a 2 1/2" B.C. from which:  
 A S. Pine stump 7" dia. bears N2°03'W 18.4 ft.  
 (Rec. N6 1/2°W 18.2 ft.)  
 A D. Fir 14" dia. bears N7°22'E 13.0 ft.  
 (Rec. N3°E 13.0 ft.)  
 A D. Fir 19" dia. bears S18°30'W 3.8 ft.  
 (Rec. S18 1/2°W 3.9 ft.)

Corner No. 2 - Rainboe, M.S. 879, T31S, R2E.  
 Found a 2" G.I.P. with a 2 1/2" B.C. from which:  
 A Madrone Snag 12" dia. bears N2°39'W 11.9 ft.  
 (Rec. N2°W 11.1 ft. to face)  
 An I. Cedar 10" dia. bears S7°36'E 73.1 ft.  
 (Rec. S9°E 73.2 ft.)  
 A W. Fir 16" dia. bears S78°28'W 11.9 ft.  
 (Rec. S78°W 11.9 ft.)

1/4 Cor. S29 & S32, T31S, R2E.  
 Found a 1" G.I.P. with a 2 1/2" B.C. 3# below the  
 road surface from which:  
 A W. Fir 21" dia. bears S83°26'E 77.7 ft.  
 (Rec. S82°E 78.0 ft.)  
 A Cedar stump 29" dia. bears N55°15'W 36.7 ft.  
 (Rec. N53°W 36.3 ft. to face)  
 An I. Cedar 13" dia. bears N5°26'W 73.5 ft.  
 (Rec. N3 1/2°W 73.2 ft.)

Corner No. 3 - Rainboe, M.S. 879, T31S, R2E.  
 Found a 2" G.I.P. with a 2 1/2" B.C. from which:  
 An I. Cedar 15" dia. bears N38°09'W 31.0 ft.  
 (Rec. N38°W 31.1 ft.)  
 An I. Cedar 18" dia. bears N19°30'E 47.2 ft.  
 (Rec. N20°E 47.2 ft.)

Corner No. 4 - Henry Applegate, M.S. 879, T31S, R2E.  
 Found a 2" G.I.P. with a 2 1/2" B.C. from which:  
 An I. Cedar 14" dia. bears N84°55'E 36.4 ft.  
 (Rec. N82°E 36.1 ft.)  
 A W. Fir 17" dia. bears S17°22'E 16.4 ft.  
 (Rec. S20°E 16.5 ft.)

Corner No. 4 - La Jolla & Corner No. 3 - Arroyo Verde,  
M.S. 879, T31S, R2E.

Found a 2" G.I.P. with a 2 1/2" B.C. from which:  
A W. Fir 25" dia. bears S70°02'E 33.7 ft.  
(Rec. S70°E 32.9 ft.)  
A Hemlock 9" dia. bears S45°W 4.8 ft.  
(Rec. S42 1/2°W 4.8 ft.)  
A dead and down Hemlock bears S50°15'W 7.0 ft.  
(Rec. S53°W 6.5 ft.)

Corner No. 4 - Arroyo Verde Lode, M.S. 879, T31S, R2E.

Found a 2" G.I.P. with a 2 1/2" B.C. from which:  
A D Fir 39" dia. bears N37°50'W 30.4 ft.  
(Rec. N40°W 30.4 ft.)  
A Hemlock 15" dia. bears Rec. N30°E 5.8 ft.

Corner No. 1 - Arroyo Verde Lode, M.S. 879, T31S, R2E.

Found a 1" G.I.P. with a 2 1/2" B.C. from which:  
A W. Fir 12" dia. bears S63°40'E 19.8 ft.  
(Rec. S70°E 19.6 ft.)  
An I. Cedar 22" dia. bears S14°13'W 43.8 ft.  
(Rec. S13°W 44.0 ft.)  
A D. Fir snag 29" dia. bears N3°08'W 27.5 ft.  
(Rec. N3°W 28.0 ft.)

1/4 Corner S28 & S29, T31S, R2E.

Found a 1" G.I.P. with a 2 1/2" B.C. from which:  
A S. Pine 46" dia. bears N35°00'W 6.0 ft.  
(Rec. N36°W 6.6 ft.)  
A D. Fir 9" dia. bears S79°57'W 14.1 ft.  
(Rec. S84°W 14.0 ft.)  
A D. Fir stump 20" dia. bears N64°00'E 15.7 ft.  
(Rec. N64 3/4°E 15.7 ft.)  
A D. Fir 8" dia. bears N51°31'E 16.1 ft.  
(Rec. N52°E 16.1 ft.)

Corner NO. 1 - Manganese, M.S. 879, T31S, R2E.

Found a 2" G.I.P. with a 2 1/2" B.C. from which:  
A S. Pine 41" dia. bears S77°42'E 22.9 ft.  
(Rec. S78° 22.0 ft.)  
A D. Fir 9" dia. bears S15°48'W 21.1 ft.  
(Rec. S15 1/2°W 20.8 ft.)

Corner No. 2 - Manganese, M.S. 879, T31S, R2E.

Found a 2" G.I.P. with a 2 1/2" B.C. from which:  
A S. Pine 17" dia. bears N64°53'W 12.3 ft.  
(Rec. N65°W 2.0 ft.)  
A Madrone 12" dia. bears N28°16'E 23.3 ft.  
(Rec. N27°E 23.2 ft.)  
A D. Fir 15" dia. bears N50°59'E 22.1 ft.  
(Rec. N49°E 22.4 ft.)

Corner No. 3 - Manganese & Corner No. 2 - Sulfide,  
M.S. 879, T31S, R2E.

Found a 2" G.I.P. with a 2 1/2" B.C. from which:  
A dead & down I. Cedar 8" dia. bears S80°10'W 11.0 ft.  
(Rec. S77 1/2°W 9.4 ft.)  
An I. Cedar 14" dia. bears N9°58'W 31.7 ft.  
(Rec. N10 1/2°W 31.7 ft.)  
A Madrone 13" dia. bears N23°42'E 31.9 ft.  
(Rec. N22 1/2°E 32.2 ft.)  
A W. Fir 16" dia. bears S70°34'E 35.4 ft.  
(Rec. S71 1/4°E 35.6 ft.)

-4-

A D. Fir 9" dia. bears S88°55'W 10.9 ft.  
 (Rec. S83°W 10.7 ft.)  
 A D. Fir snag 33" dia. bears N69°31'W 20.2 ft.  
 (Rec. N75°W 19.0 ft.)

Corner No. 4 - J.D. McKinnon Lode, M.S. 879, T31S, R2E.  
 Found 2" G.I.P. with a 2 1/2" B.C. from which:  
 A W. Fir stump 13" dia. bears S45°17'W 20.5 ft.  
 (Rec S47°W 20.5 ft.)  
 A W. Fir 8" dia. bears S86°28'W 22.3 ft.  
 (Rec. S88 1/2°W 22.4 ft.)  
 A W. Fir 19" dia. bears N48°44'W 9.2 ft.  
 (Rec. N52°W 9.5 ft.)

Corner No. 1 - Alabama Lode, M.S. 879 T31S, R2E.  
 Found a 2" G.I.P. with a 2 1/2" B.C. from which:  
 A Hemlock 12" dia. bears N66°44'E 17.6 ft.  
 (Rec. N66°E 17.6 ft.)  
 A D. Fir 9" dia. bears S30°35'E 15.0 ft.  
 (Rec. N32 1/4°E 14.95 ft.)  
 A W. Fir stump 31" dia. bears S50°W 27.6 ft.  
 (Rec. S50°W 27.1 ft.)  
 A W. Fir 13" dia. bears Rec. N20°W 5.3 ft.

Sec. Cor. S20, S21, S28 & S29, T31S, R2E.  
 Found a 1" G.I.P. with a 2 1/2" B.C. from which:  
 a stumphole bears N49°30'E 19.0 ft.  
 (Rec. N52°E 17.16 ft.)  
 A W. Fir 15" dia. bears N81°59'E 28.6 ft.  
 (Rec. N82°E 28.65 ft.)  
 A stumphole bears S25°38'E 33.9 ft.  
 (Rec. S16°E 29.2 ft.)  
 A D. Fir 14" dia. bears S16°47'E 29.0 ft.  
 (Rec. S16°E 29.2 ft.)  
 A yew 8" dia. bears S12°24'W 14.2 ft.  
 (Rec. S13°W 14.4 ft.)  
 A W. Fir 23" dia. bears S59°01'W 17.2 ft.  
 (Rec. S58 1/2°W 17.2 ft.)  
 A W. Fir snag 38" dia. bears N28°03'W 38.1 ft.  
 (Rec. N30°W 36.3 ft.)  
 A W. Fir 15" dia. bears N18°26'W 43.3 ft.  
 (Rec. N18 1/2°W 43.3 ft.)

Corner No. 2 - Alabama & Corner No. 1 - Staples,  
 M.S. 879, T31S, R2E.  
 Found a 2" G.I.P. with a 2 1/2" B.C. from which:  
 A W. Fir 16" dia. bears N58°23'E 56.6 ft.  
 (Rec. N60°E 56.6 ft.)  
 A W. Fir 31" dia. bears S66°08'E 47.7 ft.  
 (Rec. S65°E 46.6 ft.)  
 A dead & down W. Fir 22" dia. bears S47°12'W 21.6 ft  
 (Rec. S49°W 22.0 ft.)

Corner No. 2 - Staples & Corner No. 3 - La Jolla,  
 M.S. 879, T31S, R2E.  
 Found 2" G.I.P. with a 2 1/2" B.C. from which:  
 An I. Cedar stump 39" dia. bears N3°49'E 33.6 ft.  
 (Rec. N4°E 33.7 ft.)  
 An I. Cedar 10" dia. bears S20°33'E 37.2 ft.  
 (Rec. S19 3/4°E 37.1 ft.)  
 A W. Fir 10" dia. bears S49°38'W 36.5 ft.  
 (Rec. S50 1/2°W 36.5 ft.)  
 A D. Fir stump 13" dia. bears S88°06'W 13.0 ft.  
 (Rec. S89°W 12.7 ft.)

Corner No. 2 - Oro Real, Corner No. 1 - Riolite &  
Corner No. 1 - Oro Escondido, M.S. 879, T31S, R2E.

Found a 2" G.I.P. with a 2 1/2" B.C. from which:  
A D. Fir snag 47" dia. bears N32°52'E 26.6 ft.  
(Rec. N30°E 24.5 ft.)  
A D. Fir 10" dia. bears S10°25'E 25.9 ft.  
(Rec. S14°E 26.1 ft.)  
A D. Fir snag 28" dia. bears S74°15'W 9.9 ft.  
(Rec. S72°W 9.5 ft.)  
A D. Fir 10" dia. bears Record N65°W 3.8 ft.

Corner No. 4 - Riolite, Corner No. 2 - Peter Applegate,  
Corner No. 3 - Cougar & Corner No. 3 - Oro Real,  
M.S. 879, T31S, R2E:

Found a 2" G.I.P. with a 2 1/2" B.C. from which:  
A D. Fir 13" dia. bears N36°53'E 17.8 ft.  
(Rec. N35°E 17.9 ft.)  
A Hemlock 18" dia. bears S78°10'W 14.3 ft.  
(Rec. S78°W 14.2 ft.)

Corner No. 3 - Riolite, Corner No. 4 Henry McKenzie,  
Corner No. 2 - Mark Applegate & Corner No. 3 - Peter  
Applegate, M.S. 879, T31S, R2E.

Found A 1" G.I.P. with a 2 1/2" B.C. from which:  
A D. Fir 10" dia. bears N34°01'E 51.0 ft.  
(Rec. N35°E 51.1 ft.)  
A Hemlock 13" dia. bears S88°19'W 31.7 ft.  
(Rec. S88°W 32.0 ft.)  
A D. Fir stump 33" dia. bears S18°46'W 22.0 ft.  
(Rec. S17 1/2°W 22.0 ft.)

Corner No. 2 - Riolite, Corner No. 4 - Oro Escondido,  
Corner No. 3 - J.L. Grub & Corner No. 1 - Henry McKenzie,  
M.S. 879, T31S, R2E.

Found a 2" G.I.P. with a 2 1/2" B.C. from which:  
A D. Fir 24" dia. bears N59°57'W 18.1 ft.  
(Rec. N58 1/2°W 17.6 ft.)  
A D. Fir 18" dia. bears N35°53'E 22.1 ft.  
(Rec. N35°E 18.5 ft.)  
A D. Fir stump 29" dia. bears N48°36'E 17.8 ft.  
(Rec. N47°E 18.6 ft.)

Corner No. 2 - Oro Escondido & Corner No. 2 - W.C. Leever,  
M.S. 879, T31S, R2E.

Found a 2" G.I.P. with a 2 1/2" B.C. from which:  
A D. Fir 11" dia. bears S76°54'W 11.7 ft.  
(Rec. S76°W 11.9 ft.)  
A chisled "x" in Easterly face of rock bears  
N34°19'W 7.2 ft. (Rec. N34°W 7.3 ft.)  
A Madrone 16" dia. bears N38°11'E 19.9 ft.  
(Rec. N41°E 20.0 ft.)  
An I. Cedar stump 27" dia. bears S64°10'E 36.6 ft.  
(Rec. S66°E 40.1 ft.)

Corner No. 3 - W.C. Leever Lode, M.S. 879, T31S, R2E.

Found 2" G.I.P. with a 2 1/2" B.C. from which:  
A Hemlock 14" dia. bears N71°18'W 17.3 ft.  
(Rec. N72°W 17.4 ft.)  
A Hemlock 18" dia. bears S36°22'E 22.2 ft.  
(Rec. S37 1/2°E 22.2 ft.)

Corner No. 4 - W.C. Leever & Corner No. 3 - J.D. McKinnon,  
M.S. 879, T31S, R2E.

Found a 2" G.I.P. with a 2 1/2" B.C. from which:  
An I. Cedar 8" dia. bears S30°56'W 18.9 ft.  
(Rec. S27°W 18.8 ft.)

A W. Fir 10" dia. bears N33°56'E 11.0 ft.  
 (Rec. N34°E 11.2 ft.)  
 An I. Cedar 16" dia. bears N79°16'E 59.9 ft.  
 (Rec. N78 3/4°E 59.8 ft.)

Sec. Cor. S19, S20, S29, & S30, T31S, R2E  
 Found a 1" G.I.P. with a 2 1/2" B.C. from which:  
 A S. Pine 37" dia. bears N8°56'E 36.6 ft.  
 (Rec. N9°E 37.1 ft.)  
 A D. Fir 13" dia. bears S61°05'E 8.5 ft.  
 (Rec. S61°E 8.7 ft.)  
 An I. Cedar 27" dia. bears S10°41'E 45.7 ft.  
 (Rec. S10°E 45.4 ft.)  
 An I. Cedar 10" dia. bears S14°17'W 15.1 ft.  
 (Rec. S14 1/2°W 15.2 ft.)  
 A W. Fir 29" dia. bears S25°43'W 37.9 ft.  
 (Rec. S26°W 37.5 ft.)  
 An I. Cedar 15" dia. bears N71°46'W 18.8 ft.  
 (Rec. N71°W 18.9 ft.)

Corner No. 2 - Oro Alto & Corner No. 1 - Oro Rico,  
 M.S. 879, T31S, R2E  
 Found a 2" G.I.P. with cap removed and pipe bent  
 1.5 feet out of position.  
 I set a 2" G.I.P. with a 2 1/2" B.C. in the orig-  
 inal position of the disturb monument from which:  
 A D. Fir 14" dia. bears S23°05'W 22.6 ft.  
 (Rec. S21 1/2°W 22.5 ft.)  
 A W. Fir 16" dia. bears N65°02'E 11.6 ft.  
 (Rec. N63°E 11.6 ft.)  
 A Chinguapin stump 9" dia. bears S14°43'E 19.0 ft.  
 (Rec. S17°E 19.0 ft.)

Corner No. 2 of the Oro Rico Lode, M.S. 879, T31S, R2E.  
 Found a 2" G.I.P. with a 2 1/2" B.C. from which:  
 A Yew 8 " dia. bears N42°17'W 31.7 ft.  
 (Rec. N41 1/2°W=31.8 ft.)  
 A D. Fir 23" dia. bears S12°26'E 21.2 ft.  
 (Rec. S12°E 21.3 ft.)

Corner No. 3 of the Oro Rico Lode, M.S. 879, T31S., R2E.  
 Found a 2" G.I.P. with a 2 1/2" B.C. from which:  
 A D. Fir 9" dia. bears N17°34'E 13.3 ft.  
 (Rec. N17°E 13.4 ft.)  
 A W. Fir 19" dia. bears record S72°W 11.0 ft.

Corner No. 1 of the Oro Real Lode, M.S. 879, T31S, R2E  
 Found a 2" G.I.P. with a 2 1/2" B.C. from which:  
 A W. Fir 13" dia. bears N28°19'W 6.6 ft.  
 (Rec. N30°W 6.5 ft.)  
 A W. Fir 12" dia. bears N67°02'E 7.3 ft.  
 (Rec. N65°E 7.0 ft.)

1/4 Cor. S20 & S29, T31S, R2E.  
 Found a 1" G.I.P. with a 2 1/2" B.C. from which:  
 A W. Fir snag 26" dia. bears N41°51'E 43.1 ft.  
 (Rec. N43°E 42.2 ft. to face)  
 A rotted Fir Stump bears S27°21'W 55.9 ft.  
 (Rec. S28°W 54.8 ft. to face)  
 A D. Fir 13" dia. bears S77°41'W 21.1 ft.  
 (Rec. S78°W 20.9 ft.)  
 A D. Fir 13" dia. bears N22°52'E 17.4 ft.  
 (Rec. N23°E 17.4 ft.)

SURVEY NARRATIVE TO COMPLY WITH O.R.S. 209-250.

SURVEY FOR: U.S. Forest Service  
P.O. Box 520  
Medford, Oregon 97501

LOCATION: Located in Sections 20, 21, 28, 29 and 30 of Township 31 South, Range 2 East of the Willamette Meridian, Jackson County, Oregon.

PURPOSE: To mark the exterior boundary of Mineral Survey No. 879 and to set the Corner No. 1 of the A.W. Dahlberg Claim, as shown on the accompanying map.

PROCEDURE: The exterior boundary was run and all corners tied via a series of closed traverses. This was accomplished utilizing a Wild T-2 theodolite and an H.P. 3805-A E.D.M. After diligent search for Corner No. 1 of the A.W. Dahlberg Claim I set it based on a single proportion distance along the Southwest line of the Manganese Lode.

I found or set the following monuments:

Corner No. 4 - Cougar, Corner No. 1 - Peter Applegate and Corner No. 1 - J.W. Merritt, M.S. 879, T31S, R2E.  
Found a 1" G.I.P. with a 2 1/2" B.C. from which:  
A D. Fir 18" dia. bears N53°58'W 33.3 ft.  
(Rec. N55°W 33.6 ft.)  
A W. Fir stump 13" dia. bears N34°45'E 44.5 ft.  
(Rec. N33°E 44.0 ft.)  
An I. Cedar 20" dia. bears S89°17'E 32.5 ft.  
(Rec. East 32.5 ft.)  
A W. Fir 10" dia. bears S41°20'E 34.4 ft.  
(Rec. S42 1/2°E 34.4 ft.)

Corner No. 1 of the Cougar Lode, M.S. 879, T31S, R2E.  
Found a 2" G.I.P. with a 2 1/2" B.C. from which:  
An I. Cedar 7" dia. bears N69°54'E 7.4 ft.  
(Rec. N67 1/2°E 9.0 ft.)  
A W. Fir 15" dia. bears N42°55'W 23.0 ft.  
(Rec. N45°W 23.0 ft.)

1/4 Corner S 30 & S 29, T31S, R2E,  
Found a 1" G.I.P. with a 2 1/2" B.C. from which:  
A D. Fir stump 51" dia. bears S80°56'E 33.2 ft.  
(Rec. S82°E 31.7 ft. to face.)  
A W. Fir 12" dia. bears N41°10'E 28.5 ft.  
(Rec. N40 1/2°E 28.5 ft.)  
An I. Cedar 29" dia. bears N17°22'W 24.2 ft.  
(Rec. N18°W 23.8 ft.)

Corner No. 4 - Oro Alto Lode, M.S. 879, T31S, R2E  
Found a 1" G.I.P. with a 2 1/2" B.C. from which:  
A D. Fir 18" dia. bears S12°E 5.3 ft.  
(Rec. S12°E 5.4 ft.)  
A D. Fir 16" dia. bears N26°49'E 10.3 ft.  
(Rec. N25 1/2°E 10.3 ft.)

Corner No. 1 of the Oro Alto Lode, M.S. 879, T31S, R2E  
Found a 2" G.I.P. with a 2 1/2" B.C. from which:  
A W. Fir 8" dia. bears N66°28'W 8.8 ft.  
(Rec. N67°W 8.7 ft.)