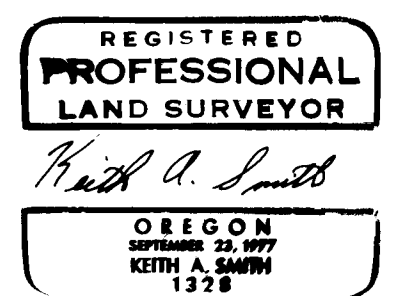



Scale: 1" = 100' Sept 1979
 • Set 5/8 x 24" Iron Rod Rebar
 ○ Iron Pins Set Previous Surveys By Others
 Basis of Bearing RS 2286

Map of Survey of Minor Partition - Jackson County File No. T9-128-MP
 Located in SW 1/4 of Sec 9 T 37S R 2W WM
 Jackson County, Ore
 for Charles I. Gustafson



SURVEY NO. 8052

SURVEY NARRATIVE TO COMPLY WITH O.R.S. 209.250

DATE: September 1979

SURVEY FOR: Charles I. Gustafson
3157 Old Stage Road
Central Point, Oregon 97502

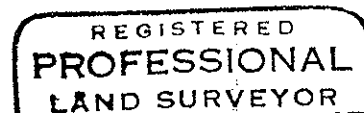

LOCATION: S W 1/4 of S 9 T 37 S R 2 W W.M.
Jackson County, Oregon

PURPOSE: To survey and monument the corners of
Minor Partition for Charles I. Gustafson,
Jackson County File No. 79-128-MP

PROCEDURE: Found monuments from previously recorded
surveys as indicated on attached map of
survey and using those monuments as con-
trol set the new monuments in accordance
with the Minor Partition descriptions as
shown on the attached map of survey

BASIS OF BEARING: R.S. 2286

SURVEYORS NAME & ADDRESS: Keith A. Smith
Kas & Associates
1609 S. Whitman
Medford, OR 97501



Keith A. Smith

