


**HISTORY OF SURVEYS**  
 THE ORIGINAL GOVERNMENT SURVEY WAS DONE BY RUFUS S. MOORE UNDER CONTRACT NO. 475, DATE JULY 3, 1883.  
 IN 1978, HAROLD L. CENTER RESURVEYED THE SECTION LINE BETWEEN THE S.W. CORNER OF SECTION 16 AND THE W.1/4 OF SECTION 16 FOR THE U.S. FOREST SERVICE.

ACCEPTED FOR THE U.S. FOREST SERVICE THIS 5th DAY OF October 1979.  
*Harold L. Center* C.O.R.

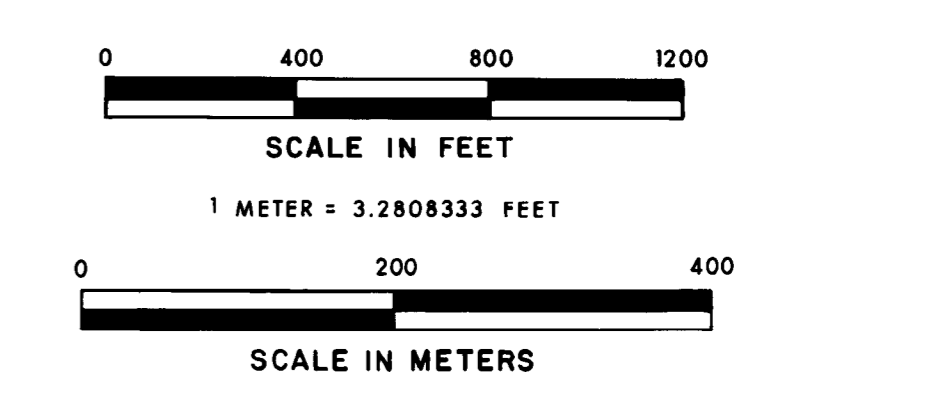
**CERTIFICATE OF SURVEY**  
 I, LOYD R. MOFFIT, A REGISTERED LAND SURVEYOR IN THE STATE OF OREGON, HEREBY CERTIFY THAT THIS PLAT AND THE NOTES HEREON, OR ATTACHED, ARE A CORRECT REPRESENTATION OF A SURVEY I PERFORMED DURING AUGUST AND SEPTEMBER 1979, FOR THE U.S. FOREST SERVICE, IN ACCORDANCE WITH THE STATUTES OF THE STATE OF OREGON AND WITH THE ARTICLES OF MY CONTRACT.



- LEGEND:**
- = FOUND EXISTING MONUMENT
  - = SET 2 1/2" BRASS CAP ON 2" PIPE IN ROCK MOUND.
  - = TRUE LINE POSTED WITH FENCE POSTS WITH GOVERNMENT PROPERTY SIGNS.
  - ( ) = ORIGINAL GOVERNMENT MEASUREMENTS.

**BASIS OF BEARINGS:**  
 SURVEY NO. 7328

**FIELD BOOKS:** REFERENCED UNDER CONTRACT NO. 53-04H1-9-7446N, BOOKS 1 OF 4, 2 OF 4, 3 OF 4 & 4 OF 4.


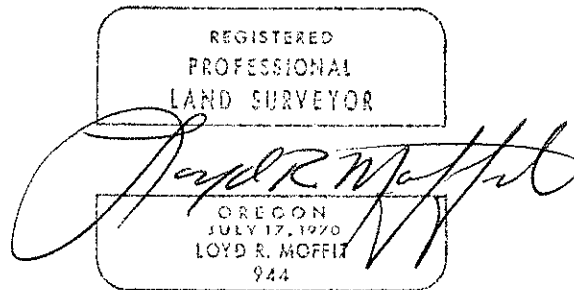


**PLAT OF SURVEY**  
 FOR  
**ROGUE RIVER NATIONAL FOREST**  
 CONTRACT NO. 53-04H1-9-7446N  
 BEING A PORTION OF SECTION  
 16, T.40S., R.2W., W.M.  
 JACKSON CO. SCALE: 1"=400'  
 OREGON DATE: SEPT., 1979  
 PREPARED BY: FRIAR-MOFFIT SURVEYING CO.  
 MEDFORD, OREGON

NOTE: ALL NEW BEARING TREES HAVE A BRASS  
WASHER STAMPED L.S. 944 NAILED TO  
THE TREE AT THE BT SCRIBE.

DATE: SEPTEMBER, 1979

FRIAR-MOFFIT SURVEYING CO.



AT THE CENTER ONE-QUARTER, I SET A 2 1/2 INCH BRASS CAP ON A 2 INCH PIPE, STAMPED;

T40S R2W  
 C 1/4 S16  
 +  
 1979  
 PLS 944

FROM WHICH; A 7" HEMLOCK BEARS N 44° E 23.6'  
 SCRIBED C 1/4 S16, BT  
 A 6" FIR BEARS S 02° E 11.6'  
 SCRIBED C 1/4 S16, BT

AFTER RECEIVING A WORK ORDER CHANGE FROM THE ROGUE RIVER NATIONAL FOREST, I RAN A RANDOM TRAVERSE FROM THE NORTH ONE-QUARTER CORNER OF SECTION 16 TO THE NORTHWEST CORNER OF SECTION 16 TO THE NORTH ONE-QUARTER CORNER OF SECTION 17.

AT THE SECTION CORNER COMMON TO SECTIONS 8, 9, 16 AND 17, FOUND A COUNTY SURVEYOR'S BRASS CAP STAMPED;

T40S R2W  

S8	S9
S17	S16

CS  
 1973

FROM WHICH; A 20" HEMLOCK BEARS N 52° W 21.7', SCRIBE VISIBLE  
 A 34" FIR BEARS N 08° W 35.0', SHOWS SCAR  
 A 8" HEMLOCK BEARS N 17° E 24.5', SHOWS SCAR  
 A 60" FIR BEARS N 74° E 17.6' (REC. N 70° E 51 LKS) SHOWS SCAR  
 A 6" HEMLOCK BEARS S 59° E 23.1', SHOWS SCAR  
 A 50" SNAG BEARS S 49° E 31.8', REC. S 50° E 45 LKS  
 A 10" FIR BEARS S 20° W 23.3', SHOWS SCAR  
 A STUMP HOLE BEARS S 55° W 13.2', REC. S 50° W 20 LKS, FOUND SCRIBE

AT THE NORTH ONE-QUARTER CORNER OF SECTION 17, FOUND A B.L.M. BRASS CAP STAMPED;

T40S R2W  
 1/4 

S8	S9
S17	S16

1975

FROM WHICH; A 14" FIR BEARS N 27° E 30.3', SCRIBE VISIBLE  
 A 6" PINE BEARS S 13° W 55.4', SCRIBE VISIBLE

8045

FROM WHICH; A 8" FIR BEARS N 73° W 25.0'  
 SCRIBED CN 1/16 S16, BT  
 A 7" FIR BEARS N 23° E 17.9'  
 SCRIBED CN 1/16 S16, BT

AT THE NE 1/16, SET A 2 1/2 INCH BRASS CAP ON  
 A 2 INCH PIPE, STAMPED;

T40S R2W  
 NE 1/16 S16  
 +  
 1979  
 PLS 944

FROM WHICH; A 9" FIR BEARS N 10° W 33.0'  
 SCRIBED NE 1/16 S16, BT  
 A 9" FIR BEARS S 63° W 19.6'  
 SCRIBED NE 1/16 S16, BT

AT THE CE 1/16, SET A 2 1/2 INCH BRASS CAP  
 ON A 2 INCH PIPE, STAMPED;

T40S R2W  
 E 1/16  
 C ——— C  
 S16  
 1979  
 PLS 944

FROM WHICH; A 12" FIR BEARS N 67° E 29.5'  
 SCRIBED CE 1/16 S16, BT  
 A 6" FIR BEARS S 10° W 17.1'  
 SCRIBED CE 1/16 S16, BT

AT THE SE 1/16, SET A 2 1/2 INCH BRASS CAP  
 ON A 2 INCH PIPE, STAMPED;

T40S R2W  
 SE 1/16 S16  
 +  
 1979  
 PLS 944

FROM WHICH; A 11" FIR BEARS N 13° E 45.1'  
 SCRIBED SE 1/16 S16, BT  
 A 14" FIR BEARS S 50° E 37.4'  
 SCRIBED SE 1/16 S16, BT

AT THE S 1/16 BETWEEN SECTION 15 AND 16,  
 SET A 2 1/2 INCH BRASS CAP ON A 2 INCH  
 PIPE, STAMPED;

T40S R2W  
 S 1/16  
 S16 | S15  
 1979  
 PLS 944

FROM WHICH; A 8" FIR BEARS S 86° E 33.2'  
 SCRIBED S 1/16 S15, BT  
 A 8" FIR BEARS S 50° W 18.0'  
 SCRIBED S 1/16 S16, BT

AT THE NORTH ONE-QUARTER CORNER OF SECTION 16,  
FOUND BRASS CAP STAMPED;

T40S R2W  
1/4 S9  
-----  
16  
CS  
1973

FROM WHICH; A 9" FIR BEARS N 76° E 19.55'  
(SHOWS SCAR)  
A 12" FIR BEARS S 24 1/4° E 31.5'  
(SHOWS SCAR)  
A 36" FIR BEARS S 27° W 17.2'  
(SLOPE DISTANCE) REC. S 27° W  
26 LKS

A DILIGENT SEARCH WAS MADE FOR THE EAST  
ONE-QUARTER AND THE SOUTH ONE-QUARTER CORNER  
OF SECTION 16. NOTHING WAS FOUND. USING  
PRORATED DISTANCES FOR THE LOCATION OF THE  
EAST ONE-QUARTER CORNER, I SET A 2 1/2 INCH  
BRASS CAP ON A 2 INCH PIPE FOR THE CORNER,  
STAMPED;

T40S R2W  
1/4  
S16 | S15  
1979  
PLS 944

FROM WHICH; A 8" FIR BEARS N 43° W 40.6'  
SCRIBED 1/4 S16, BT  
A 8" FIR BEARS EAST 2.4' SCRIBED  
1/4 S15, BT

USING PRORATED DISTANCES FOR THE SOUTH ONE-  
QUARTER OF SECTION 16, I SET A 2 1/2 INCH  
BRASS CAP ON A 2 INCH PIPE FOR THE CORNER,  
STAMPED;

T40S R2W  
S16  
1/4 ---  
S21  
1979  
PLS 944

FROM WHICH; A 8" FIR BEARS N 66° E 20.7'  
SCRIBED 1/4 S16, BT  
A 14" FIR BEARS S 18° W 31.8'  
SCRIBED 1/4 S21, BT

AFTER FRACTIONIZING SECTION 16, I RAN A  
TRAVERSE ALONG THE INTERIOR FRACTIONAL LINES  
WHICH NEEDED TO BE POSTED. THE FOLLOWING  
ONE-SIXTEENTH CORNERS WERE SET:

AT THE CN 1/16, SET A 2 1/2 INCH BRASS CAP  
ON A 2 INCH PIPE, STAMPED;

T40S R2W  
C  
N 1/16 | S16  
C  
1979  
PLS 944

SURVEY NARRATIVE TO COMPLY O.R.S. 209.250

SURVEY FOR: ROGUE RIVER NATIONAL FOREST  
P.O. BOX 520  
MEDFORD, OREGON 97501

LOCATION: A PORTION OF SECTION 16, TOWNSHIP 40 SOUTH,  
RANGE 2 WEST, WILLAMETTE MERIDIAN, JACKSON  
COUNTY, OREGON.

PURPOSE: TO DETERMINE THE BOUNDARIES OF ROGUE RIVER  
NATIONAL FOREST LAND AND TO POST AND MONUMENT  
SAID BOUNDARIES.

PROCEDURE: A TRAVERSE WAS RUN AROUND THE EXTERIOR OF  
SECTION 16 TIEING IN THE EXISTING SECTION  
CORNERS AND ONE-QUARTER SECTION CORNERS AS  
SHOWN ON THE ATTACHED MAP. FOUND BRASS  
CAPS AT THE WEST ONE-QUARTER AND THE SOUTH-  
WEST CORNER OF SECTION 16 AS PER SURVEY  
NO. 7328. AT THE NORTHEAST CORNER OF  
SECTION 16, FOUND A BRASS CAP STAMPED:

T40S	R2W
S9	S10
S16	S15
C.S.	
1973	

FROM WHICH; A 8" FIR BEARS N 46° W 11.0'  
(SHOWS SCAR)  
A 6" FIR BEARS N 57° E 5.3'  
(SHOWS SCAR)  
A 34" MULTIPLE MADRONE BEARS  
N 63° E 13.0' (REC. N 63° E  
18 LKS) SHOWS SCAR  
A 8" FIR BEARS S 15° W 3.3'  
(SHOWS SCAR)

AT THE SOUTHEAST CORNER OF SECTION 16, FOUND  
A B.L.M. BRASS CAP STAMPED:

T40S	R2W
S16	S15
S21	S22
1975	

FROM WHICH; A 14" FIR BEARS N 36° W 25.7'  
(SCRIBE SHOWS)  
A 12" FIR BEARS N 26° E 48.2'  
(SCRIBE SHOWS)  
A 48" FIR BEARS N 53° E 38.3'  
(REC. N 53° E 58 LKS) SHOWS SCAR  
A 36" STUMP BEARS S 23° E 14.5'  
(REC. S 23° E 22 LKS)  
A 26" FIR BEARS S 81° 30' W 23.8'  
(REC. S 82° W 36 LKS) SHOWS SCAR