

MAP OF SURVEY

located in
D.L.C. No. 40 in SW 1/4 of Sec. 4, Twp. 39S., R. 1 E.W.M.
Jackson County Oregon

for

PARSONS PINE PRODUCTS, INC.

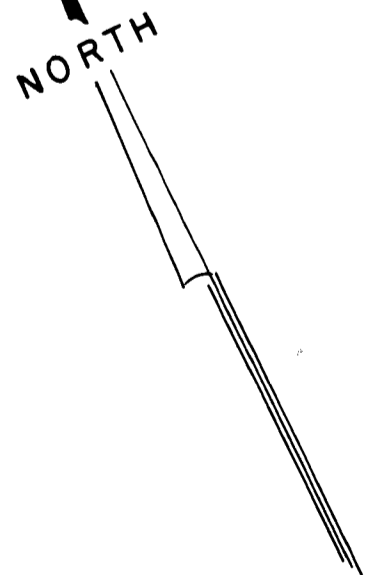
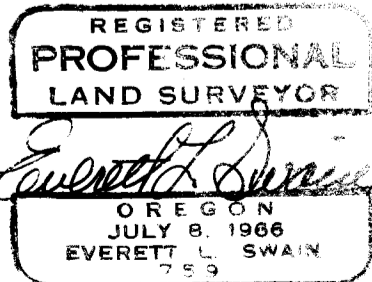
SWAIN SURVEYING, INC.

ASHLAND, OREGON

Scale: 1"=80'
Basis of Bearing:

August 31, 1979
N.O.A.A. True Bearing N-S Q Sec. 4

- Found 5/8 inch Iron Pin tagged RLS 759 unless otherwise shown
- ⊙ Found 3/4 inch Pipe in Monument Case
- ⊙ Found Bronze Disk in Monument Case
- Set 5/8 x 24 inch Iron Pin tagged RLS 759



SURVEY NO. 8040

SURVEY NARRATIVE TO COMPLY WITH PARAGRAPH 209.250
OREGON REVISED STATUTES


SURVEY FOR: Parsons Pine Products, Inc.
P. O. Box 670
Ashland, Oregon 97520

LOCATION: Situated in Donation Land Claim No. 40 in the Southwest quarter of
Section 4, Township 39 South, Range 1 East of the Willamette Base
and Meridian, Jackson County, Oregon

PURPOSE: To survey and monument the parcels of land as shown hereon, utilizing
descriptions furnished by the client.

PROCEDURE: Proceeded to establish additional control in the general area of the
property to be surveyed. This coupled with other data of record,
proceeded to establish the boundary lines as shown on the accompanying
map.

August 31, 1979



Swain Surveying, Inc.
Ashland, Oregon

TL 3301 391E 4CB
TL 200 391E 4CC