

CUPP DRIVE

R/S NO. 6112

HIGHWAY

995.09
150.00
2081.36' (REC 2081.35')

N54° 51' 50"E
249.00'

1.00'
WITNESS
CORNER

9

HOMESTEAD ACRES
EXTENSION NO. 1

BLOCK 4

FD 3/4" IRON PIN
ENGR. & STA 625+00

5.89' (REC 6.05')

172.25'
300.00'
S 35° 08' 10" E

N54° 51' 50"E
250.00'

6

FD 5/8" IRON PIN 10" DEEP
N29° 10' E 0.04' FROM
CALCULATED POSITION

5

4

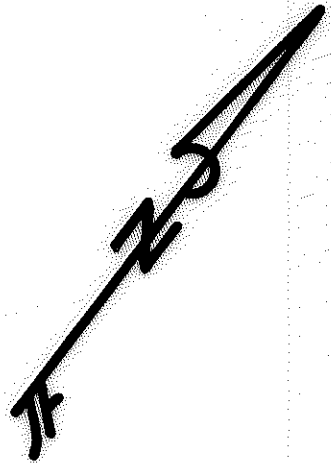
N54° 51' 50"E
250.00'

FD 5/8" IRON PIN
PLACED PLASTIC CAP
TAGGED R. BATH L.S. 1069
ON TOP OF PIN

FIRST STREET

80'
1022.20'
S35° 08' 10" E
225.08'

PACIFIC



JACKSON COUNTY
RECEIVED
OCT 2 1979
SURVEY

MAP OF SURVEY
LOCATED IN
S.W. 1/4 of Sec 11, T37S, R2W, WM
JACKSON COUNTY, OREGON
FOR

DALE NIEDERMEYER

HOFFBUHR SURVEYING, INC MEDFORD, OREGON

BY: RICHARD L. BATH
SCALE: 1" = 100'
BASIS OF BEARING

P.L.S. NO. 1069
SEPTEMBER 30, 1979
HOMESTEAD ACRES
EXTENSION NO. 1

O = SET 5/8" x 24" IRON PIN
TAGGED R. BATH L.S. 1069

● = FD 5/8" IRON PIN

S.E. CORNER D.L.C. NO. 54
FD 2 1/2" BRASS DISC
PER COUNTY RE-ESTAB

REGISTERED
PROFESSIONAL
LAND SURVEYOR

Richard L. Bath

OREGON
JULY 30, 1976
RICHARD L. BATH
No. 1069

EAST BEALL LANE
1298.64' (REC 1298.61')

SURVEY NO. 8029

SURVEY NARRATIVE TO COMPLY WITH PARAGRAPH 209.250
OREGON REVISED STATUTES

SURVEY FOR: Dale Niedermeyer
1069 Spring Street
Medford, Oregon 97501

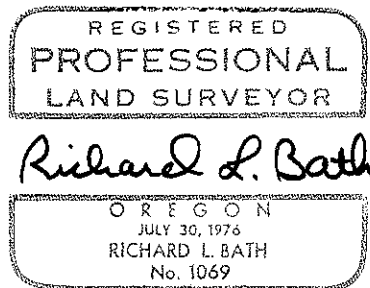

LOCATION: Southwest one-quarter (1/4) of Section 11,
Township 37 South, Range 2 West, Willamette
Meridian, Jackson County, Oregon

PURPOSE: To resurvey Lots 4, 5, 6, 7, 8, and 9 in Block 4
of Homestead Acres, Extension No. 1

PROCEDURE: Using control established by this office per Recorded
Survey No. 6112, located and tied the Southeast corner of Donation
Land Claim No. 54. Also found control on the Northeasterly right
of way line of First Street. With this, set monuments per plat
record as shown on attached map. There were two found monuments
on the Southerly lot line of Lot 4 which fell relative to the pre-
calculated positions of the most Southerly corner and most Easterly
corner of said Lot 4 as shown. The origin of these monuments is
unknown.

Basis of bearing--Homestead Acres, Ext. No. 1

October 1, 1979



Richard L. Bath
Hoffbuhr Surveying, Inc.