

SURVEY NO. 8027

SURVEY NARRATIVE TO COMPLY WITH PARAGRAPH 209.250
OREGON REVISED STATUTES

SURVEY FOR: Terry Howard
27599 S.W. Mountain Road
West Linn, Oregon 97068

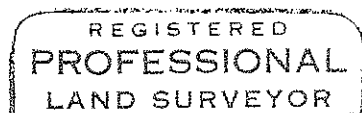

LOCATION: Southeast one-quarter (1/4), Section 30,
Township 37 South, Range 1 West, Willamette
Meridian, Jackson County, Oregon

PURPOSE: To resurvey Lots 3, 4, 5, and 6 in Block 4 of
South Sea Addition to the City of Medford

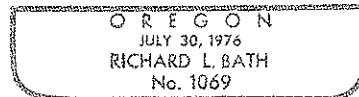
PROCEDURE: Using previous control established by this office
per Recorded Survey No. 6893, located additional monuments as shown
on attached map. Using the centerline control on Earhart Street
and Franquette Street, computed the record position of the North-
erly lot line of Lot 3. With this, set a witness corner on the
record Northerly line of Lot 3 as shown.

Basis of bearing--Recorded Survey No. 6893

October 1, 1979



Richard L. Bath



Richard L. Bath
Hoffbuhr Surveying, Inc.