



SURVEY NO. 8024

SURVEY NARRATIVE TO COMPLY WITH PARAGRAPH 209.250  
OREGON REVISED STATUTES

SURVEY FOR: Dudley Beavers  
Highway 62  
Shady Cove, Oregon 97539

LOCATION: Northwest one-quarter (1/4) of Section 15,  
Township 34 South, Range 1 West, Willamette  
Meridian, Jackson County, Oregon

PURPOSE: To monument the Westerly and a portion of the  
Southerly boundaries of the client's property

PROCEDURE: The Northwest one-quarter (1/4) of Section 15 was  
determined from control established by this office on two previous  
surveys completed within the last six months.

To locate the Westerly boundary of the client's property as described in Instrument No. 76-13211 of the Official Records of Jackson County, it was necessary to determine the location of those parcels described in Volume 319/page 351, Volume 451/page 172, and Volume 380/page 142 of the Jackson County Deed Records. The location of the parcel described in Volume 319/page 351 was determined at record calls and perpendicular to the 1/16 line. The two remaining parcels were located by record calls and interpreted as being perpendicular to and parallel with the West line of Section 15. The common boundary was then monumented as shown on the attached map.


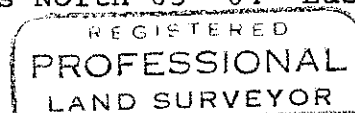

At the location of the North 1/16 corner between Sections 15 and 16, I set a 5/8 inch x 30 inch iron pin in a mound of stone and marked the following trees with double blazes:

10 inch white oak bears South 78° 17' East to the center of the lower blaze, 16.03 feet to a nail and washer on the South face,

5 inch white oak bears North 25° 49' West to the center of the lower blaze, 15.17 feet to a nail and washer on the Northeast face,

The Southwest corner of a fence bears North 05° 04' East 13.6 feet.

September 25, 1979



Roger R. Roberts  
Hoffbuhr Surveying, Inc.