

LEGEND

- SET 5/8" x 24" IRON PIN
- ◆----- SET 5/8" x 30" IRON PIN
- FOUND BRASS CAP MONUMENT

NOTE: ALL PINS SET HAVE YELLOW PLASTIC CAP MARKED R. ROBERTS L.S. 1656



SCALE: 1" = 50'

MAP OF SURVEY
 LOCATED IN
 NE 1/4 SECTION 15, T 37 S, R 2 W, WM.
 JACKSON COUNTY, OREGON
 FOR

ROGUE RIVER NATIONAL FOREST

HOFFBUHR SURVEYING INC. MEDFORD OREGON.


PH. 779-4641 SEPT. 13, 1979

BASIS OF BEARING COUNTY ROAD MAP K-8-7

REGISTERED
 PROFESSIONAL
 LAND SURVEYOR

Roger R. Roberts

OREGON
 JULY 14, 1978
 ROGER R. ROBERTS
 1656



SURVEY NO. 8002

SURVEY NARRATIVE TO COMPLY WITH PARAGRAPH 209.250
OREGON REVISED STATUTES

SURVEY FOR: Rogue River National Forest
P.O. Box 520
Medford, Oregon 97501

LOCATION: Northeast one-quarter (1/4), Section 15,
Township 37 South, Range 2 West, Willamette
Meridian, Jackson County, Oregon

PURPOSE: To survey and monument new county road right of
way

PROCEDURE: The information shown on county road map K-8-7
was used to determine the centerline location of the county road.
The line between the two donation land claim corners was located
and used as primary control. Iron pins were set at right angles
left and right of the centerline control as shown on the map.

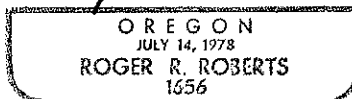

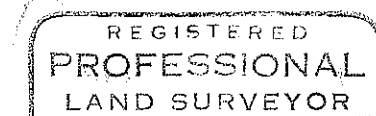

The Northwest corner of Donation Land Claim No. 69, also be-
ing the Southwest corner of Donation Land Claim No. 66, is marked
with a brass cap flush with the asphalt surface, from which:

A 5/8 inch iron pin with Jackson County plastic cap bears
South 49° 13' 20" East 39.38 feet (Record South 49° 14' East, 39.36
feet). The center of a telephone manhole cover bears Record North
07° 55' West, 135.90 feet.

The Northeast corner of Donation Land Claim No. 68 is marked
with brass cap on a 1 inch pipe, 10 inches deep, from which:

A 5/8 inch iron pin with Jackson County plastic cap bears
North 61° 51' 00" East, 84.05 feet (Record North 66° 28' East, 84.07
feet). A punch in the center of the cover of a telephone manhole
bears South 49° 11' 00" East 34.01 feet (Record South 44° 33' East,
34.01 feet).

September 12, 1979



Roger R. Roberts
Hoffbuhr Surveying, Inc.